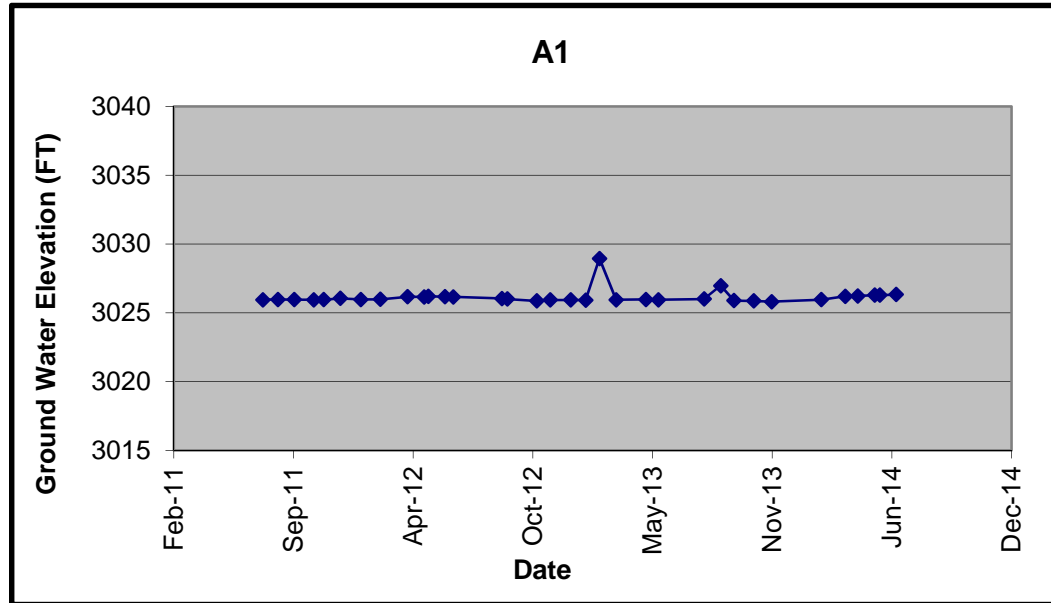


APPENDIX B
OTTER CREEK MINE BASELINE REPORT 304E
WATER LEVEL DATA AND HYDROGRAPHS

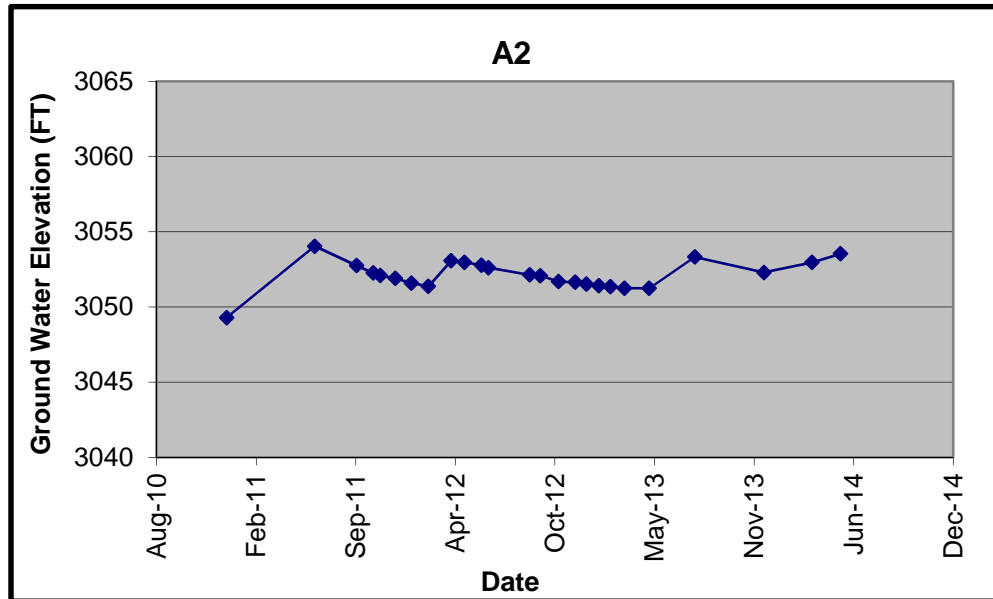
Well ID:	A1
Measuring Point Elevation:	3034.93
Ground Surface Elevation:	3033.71
Completion Date:	07/25/11
Completion Static Water Level:	8.98

DATE	TIME	DATE/ TIME	SWL	SWL ELEVATION
07/25/11		40749.00	8.98	3025.95
08/19/11	10:02	40774.42	8.96	3025.97
09/15/11	16:18	40801.68	8.97	3025.96
10/18/11		40834.00	8.98	3025.95
11/03/11	15:02	40850.63	8.97	3025.96
12/01/11	15:32	40878.65	8.88	3026.05
01/04/12	16:45	40912.70	8.96	3025.97
02/06/12	14:10	40945.59	8.95	3025.98
03/22/12	17:40	40990.74	8.76	3026.17
04/19/12	14:30	41018.60	8.77	3026.16
04/26/12	10:00	41025.42	8.73	3026.20
05/24/12	12:50	41053.53	8.76	3026.17
06/07/12	10:43	41067.45	8.78	3026.15
08/27/12	13:35	41148.57	8.89	3026.04
09/05/12	11:30	41157.48	8.93	3026.00
10/24/12	16:39	41206.69	9.06	3025.87
11/16/12	10:55	41229.45	8.99	3025.94
12/20/12	11:52	41263.49	8.99	3025.94
01/14/13	13:51	41288.58	9.01	3025.92
02/06/13	13:42	41311.57	5.98	3028.95
03/06/13	9:40	41339.40	8.98	3025.95
04/25/13	12:14	41389.51	8.96	3025.97
05/16/13	7:56	41410.331	8.98	3025.95
07/31/13	14:00	41486.583	8.93	3026.00
08/28/13	8:35	41514.358	7.96	3026.97
09/19/13	10:35	41536.441	9.04	3025.89
10/22/13	14:25	41569.601	9.07	3025.86
11/21/13	9:00	41599.375	9.12	3025.81
02/12/14	12:27	41682.519	8.97	3025.96
03/24/14	14:30	41722.604	8.73	3026.20
04/14/14	11:30	41743.479	8.71	3026.22
5/12/2014	11:50	41771.493	8.65	3026.28
5/21/2014	8:37	41780.359	8.65	3026.28
6/17/2014	10:50	41807.451	8.6	3026.33



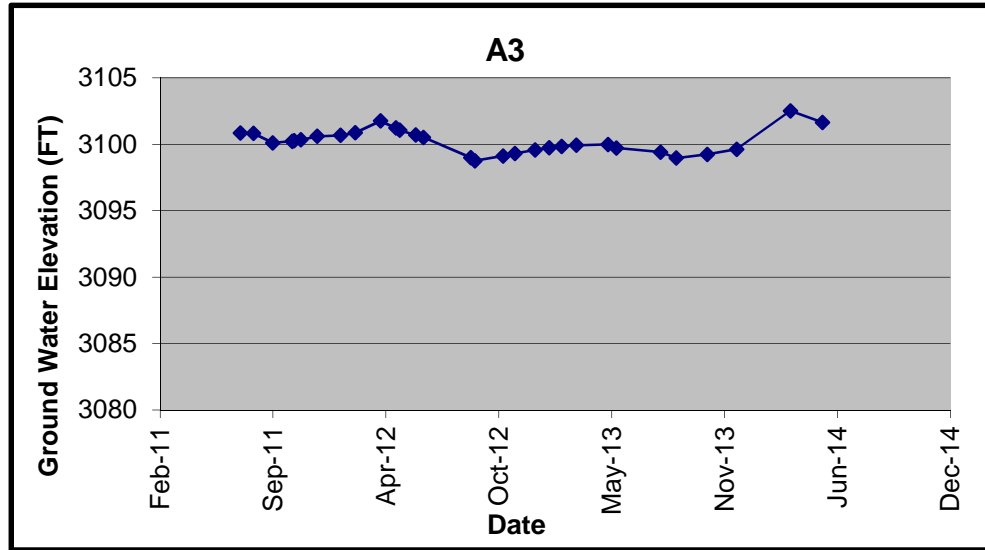
Well ID:	A2
Measuring Point Elevation:	3102.79
Ground Surface Elevation:	3100.88
Completion Date:	12/29/10
Completion Static Water Level:	53.50

DATE	TIME	DATE/ TIME	SWL	SWL ELEVATION
12/29/10		40541.00	53.50	3049.29
06/23/11	13:48	40717.58	48.76	3054.03
09/15/11	17:21	40801.72	50.04	3052.75
10/19/11		40835.00	50.53	3052.26
11/02/11	12:42	40849.53	50.71	3052.08
12/02/11	12:22	40879.52	50.90	3051.89
01/03/12	14:44	40911.61	51.20	3051.59
02/06/12	15:48	40945.66	51.43	3051.36
03/23/12	7:57	40991.33	49.73	3053.06
04/19/12	7:52	41018.33	49.82	3052.97
05/23/12	10:14	41052.43	50.02	3052.77
06/06/12	8:55	41066.37	50.18	3052.61
08/28/12	7:44	41149.32	50.66	3052.13
09/18/12	18:34	41170.77	50.72	3052.07
10/25/12	7:42	41207.32	51.11	3051.68
11/27/12	8:16	41240.34	51.15	3051.64
12/20/12	8:25	41263.35	51.28	3051.51
01/14/13	9:40	41288.40	51.38	3051.41
02/06/13	7:38	41311.32	51.44	3051.35
03/06/13	7:58	41339.33	51.55	3051.24
4/25/2013	8:48	41389.37	51.56	3051.23
7/25/2013	17:47	41480.74	49.47	3053.32
12/11/2013	13:00	41619.54	50.50	3052.29
3/18/2014	10:45	41716.45	49.83	3052.96
5/14/2014	15:47	41773.66	49.26	3053.53



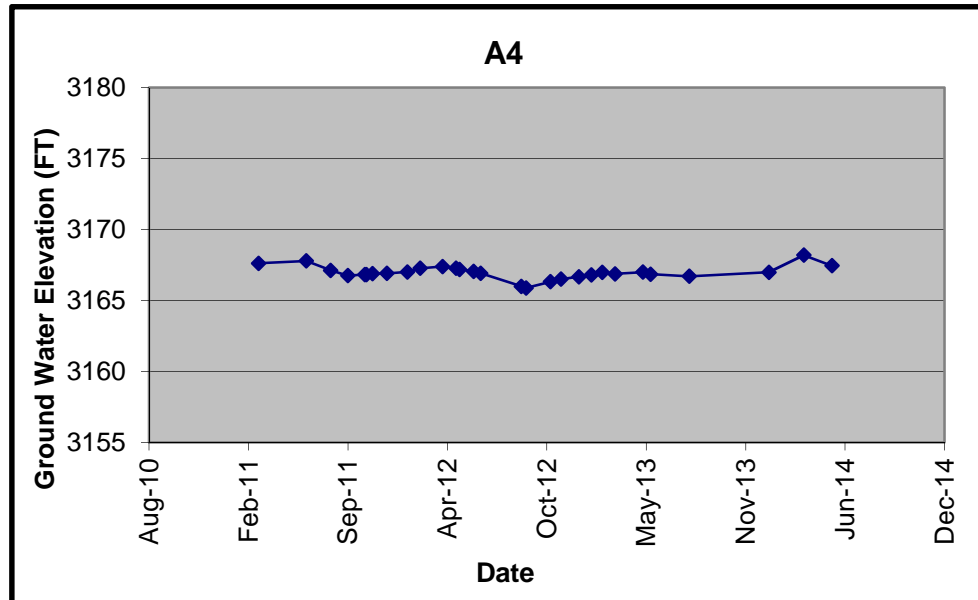
Well ID:	A3
Measuring Point Elevation:	3106.66
Ground Surface Elevation:	3104.93
Completion Date:	07/18/11
Completion Static Water Level:	5.82

DATE	TIME	DATE/ TIME	SWL	SWL ELEVATION
07/18/11		40742.00	5.82	3100.84
08/10/11	11:12	40765.47	5.84	3100.82
09/13/11	15:23	40799.64	6.56	3100.10
10/18/11		40834.00	6.43	3100.23
10/21/11	8:05	40837.34	6.40	3100.26
11/02/11	8:25	40849.35	6.32	3100.34
12/01/11	9:40	40878.40	6.06	3100.60
01/11/12	10:00	40919.42	5.99	3100.67
02/06/12	12:26	40945.52	5.79	3100.87
03/22/12	11:37	40990.48	4.90	3101.76
04/18/12	11:40	41017.49	5.43	3101.23
04/25/12	17:18	41024.72	5.60	3101.06
05/23/12	16:12	41052.68	5.96	3100.70
06/06/12	14:07	41066.59	6.15	3100.51
08/29/12	10:03	41150.42	7.66	3099.00
09/05/12	15:24	41157.64	7.90	3098.76
10/25/12	11:00	41207.46	7.54	3099.12
11/15/12	9:57	41228.41	7.35	3099.31
12/21/12	8:10	41264.34	7.10	3099.56
01/15/13	8:42	41289.36	6.92	3099.74
02/06/13	15:19	41311.64	6.82	3099.84
3/4/2013	11:45	41337.49	6.73	3099.93
4/29/2013	11:40	41393.49	6.67	3099.99
5/14/2013	15:08	41408.63	6.94	3099.72
7/31/2013	20:02	41486.83	7.25	3099.41
8/28/2013	14:02	41514.58	7.70	3098.96
10/22/2013	14:05	41569.59	7.42	3099.24
12/13/2013	11:20	41621.47	7.04	3099.62
3/18/2014	17:50	41716.74	4.15	3102.51
5/14/2014	13:50	41773.58	5.01	3101.65



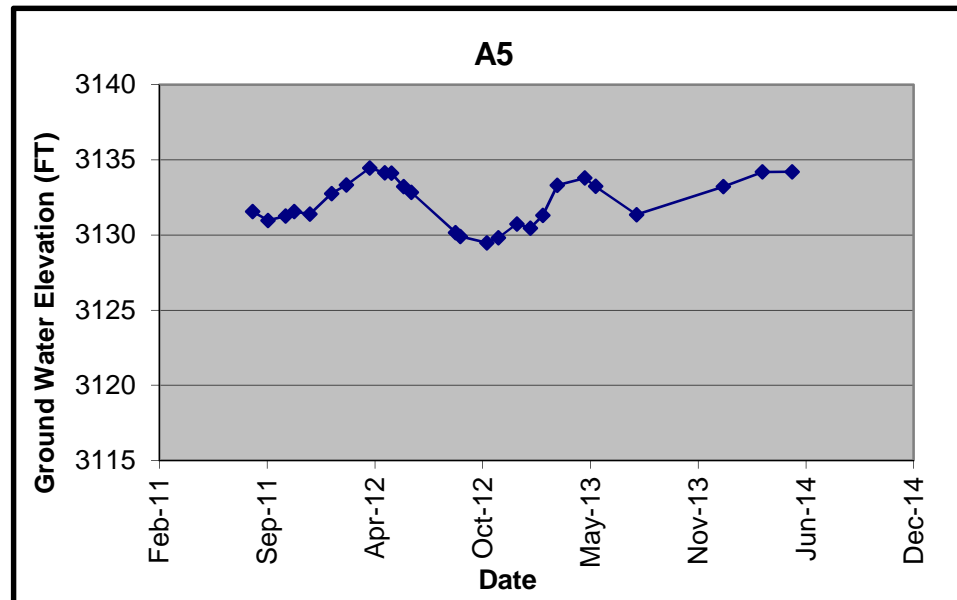
Well ID:	A4
Measuring Point Elevation:	3173.59
Ground Surface Elevation:	3171.91
Completion Date:	03/17/11
Completion Static Water Level:	5.97

DATE	TIME	DATE/ TIME	SWL	SWL ELEVATION
03/18/11		40620.00	5.97	3167.62
06/22/11	10:55	40716.45	5.80	3167.79
08/10/11	7:00	40765.29	6.47	3167.12
09/13/11	14:24	40799.60	6.84	3166.75
10/18/11		40834.00	6.76	3166.83
10/21/11	7:30	40837.31	6.76	3166.83
11/02/11	8:14	40849.34	6.69	3166.90
12/01/11	9:32	40878.40	6.68	3166.91
01/11/12	8:40	40919.36	6.58	3167.01
02/06/12	11:17	40945.47	6.32	3167.27
03/22/12	9:15	40990.39	6.20	3167.39
04/18/12	12:15	41017.51	6.32	3167.27
04/25/12	17:52	41024.74	6.40	3167.19
05/23/12	14:30	41052.60	6.53	3167.06
06/06/12	15:00	41066.63	6.67	3166.92
08/27/12	17:00	41148.71	7.59	3166.00
09/06/12	14:45	41158.61	7.71	3165.88
10/25/12	10:10	41207.42	7.27	3166.32
11/15/12	9:18	41228.39	7.09	3166.50
12/21/12	7:05	41264.30	6.92	3166.67
01/15/13	8:30	41289.35	6.78	3166.81
02/06/13	14:53	41311.62	6.60	3166.99
3/4/2013	11:10	41337.47	6.71	3166.88
4/29/2013	12:20	41393.51	6.59	3167.00
5/14/2013	13:41	41408.57	6.74	3166.85
7/31/2013	12:21	41486.51	6.88	3166.71
1/7/2014	17:05	41646.71	6.60	3166.99
3/18/2014	16:57	41716.71	5.40	3168.19
5/14/2014	14:46	41773.62	6.14	3167.45



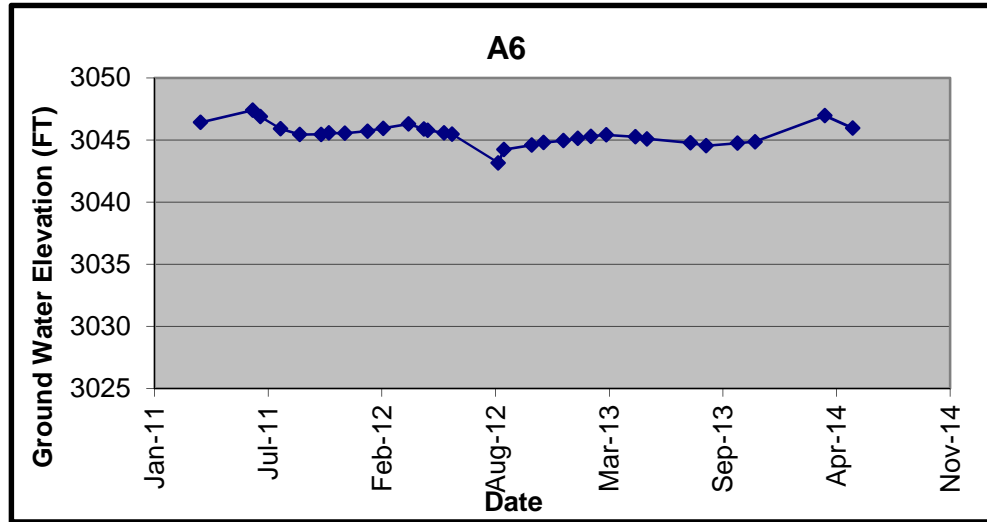
Well ID:	A5
Measuring Point Elevation:	3140.00
Ground Surface Elevation:	3134.77
Completion Date:	08/18/11
Completion Static Water Level:	8.45

DATE	TIME	DATE/ TIME	SWL	SWL ELEVATION
08/18/11		40773.00	8.45	3131.55
09/15/11	14:55	40801.62	9.04	3130.96
10/18/11		40834.00	8.75	3131.25
11/03/11	14:00	40850.58	8.44	3131.56
12/02/11	10:02	40879.42	8.62	3131.38
01/11/12	13:00	40919.54	7.25	3132.75
02/08/12	8:25	40947.35	6.68	3133.32
03/22/12	15:51	40990.66	5.54	3134.46
04/19/12	11:42	41018.49	5.87	3134.13
05/01/12	15:26	41030.64	5.90	3134.10
05/24/12	12:09	41053.51	6.79	3133.21
06/07/12	13:00	41067.54	7.16	3132.84
08/28/12	15:30	41149.65	9.84	3130.16
09/06/12	7:38	41158.32	10.10	3129.90
10/25/12	17:02	41207.71	10.52	3129.48
11/16/12	10:04	41229.42	10.18	3129.82
12/20/12	14:00	41263.58	9.27	3130.73
01/14/13	12:50	41288.53	9.55	3130.45
02/06/13	12:07	41311.50	8.71	3131.29
03/05/13	16:25	41338.68	6.69	3133.31
04/25/13	16:30	41389.69	6.22	3133.78
05/15/13	15:53	41409.66	6.77	3133.23
07/30/13	14:30	41485.60	8.65	3131.35
01/07/14	11:32	41646.48	6.79	3133.21
03/21/14	9:00	41719.38	5.81	3134.19
05/15/14	9:24	41774.39	5.80	3134.20



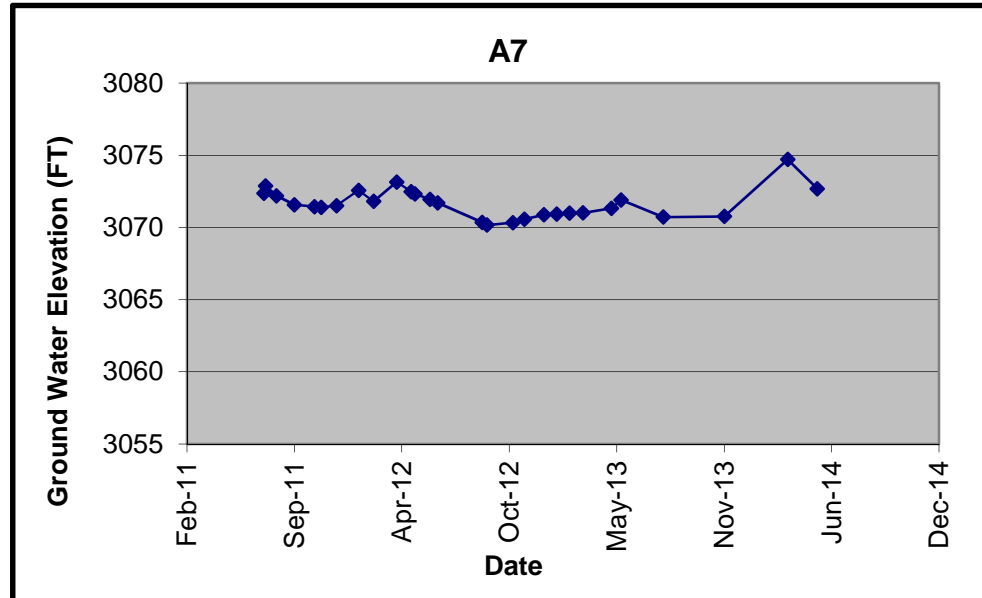
Well ID:	A6
Measuring Point Elevation:	3054.01
Ground Surface Elevation:	3051.71
Completion Date:	03/23/11
Completion Static Water Level:	7.60

DATE	TIME	DATE/ TIME	SWL	SWL ELEVATION
03/23/11		40625.00	7.60	3046.41
06/22/11	11:45	40716.49	6.62	3047.39
07/06/11	9:53	40730.41	7.13	3046.88
08/10/11	17:57	40765.75	8.11	3045.90
09/13/11	13:45	40799.57	8.58	3045.43
10/21/11	9:15	40837.39	8.56	3045.45
11/03/11	15:30	40850.65	8.45	3045.56
12/01/11	14:00	40878.58	8.47	3045.54
01/10/12	12:55	40918.54	8.30	3045.71
02/07/12	13:37	40946.57	8.07	3045.94
03/22/12	14:36	40990.61	7.73	3046.28
04/18/12	17:02	41017.71	8.12	3045.89
04/25/12	10:27	41024.44	8.23	3045.78
05/24/12	14:30	41053.60	8.45	3045.56
06/07/12	7:18	41067.30	8.54	3045.47
08/27/12	14:08	41148.59	10.85	3043.16
09/06/12	16:56	41158.71	9.79	3044.22
10/25/12	11:34	41207.48	9.42	3044.59
11/15/12	14:50	41228.62	9.22	3044.79
12/20/12	15:25	41263.64	9.06	3044.95
01/14/13	14:05	41288.59	8.89	3045.12
2/6/2013	14:01	41311.58	8.71	3045.30
3/5/2013	13:57	41338.58	8.60	3045.41
4/26/2013	8:55	41390.37	8.76	3045.25
5/16/2013	8:46	41410.37	8.92	3045.09
7/31/2013	17:45	41486.74	9.25	3044.76
8/28/2013	10:18	41514.43	9.47	3044.54
10/22/2013	10:41	41569.45	9.27	3044.74
11/22/2013	10:40	41600.44	9.15	3044.86
3/25/2014	13:35	41723.57	7.05	3046.96
5/13/2014	13:52	41772.58	8.06	3045.95



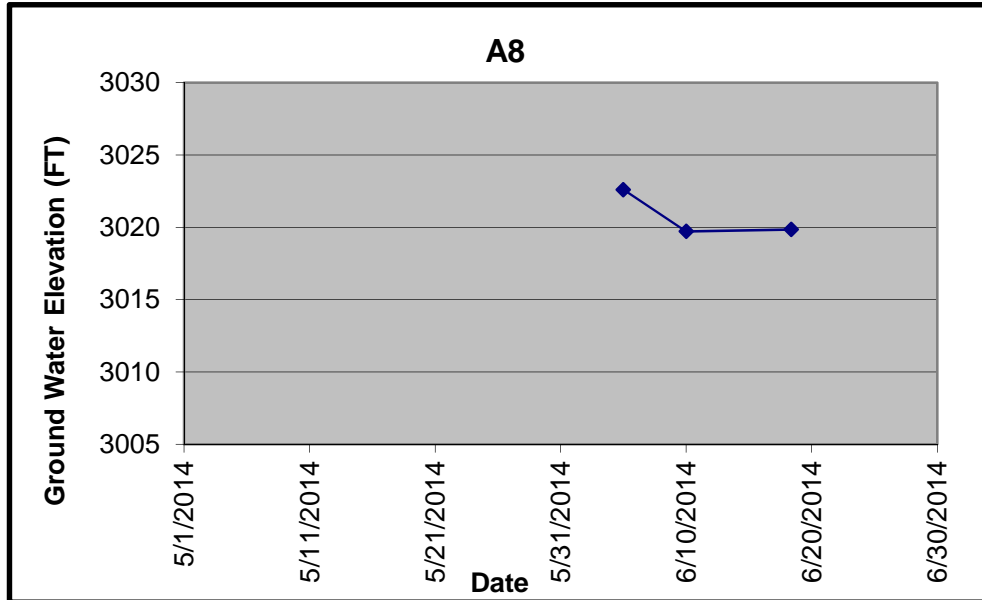
Well ID:	A7
Measuring Point Elevation:	3080.94
Ground Surface Elevation:	3079.33
Completion Date:	07/19/11
Completion Static Water Level:	8.58

DATE	TIME	DATE/ TIME	SWL	SWL ELEVATION
07/19/11		40743.00	8.58	3072.36
07/22/11	7:18	40746.30	8.07	3072.87
08/11/11	16:00	40766.67	8.75	3072.19
09/13/11	15:49	40799.66	9.37	3071.57
10/21/11	8:35	40837.36	9.50	3071.44
11/02/11	15:16	40849.64	9.54	3071.40
12/01/11	10:05	40878.42	9.43	3071.51
01/11/12	11:15	40919.47	8.37	3072.57
02/08/12	12:05	40947.50	9.13	3071.81
03/22/12	11:26	40990.48	7.79	3073.15
04/18/12	14:06	41017.59	8.46	3072.48
04/25/12	16:41	41024.70	8.61	3072.33
05/23/12	16:30	41052.69	9.00	3071.94
06/06/12	17:05	41066.71	9.23	3071.71
08/28/12	11:30	41149.48	10.59	3070.35
09/06/12	16:00	41158.67	10.77	3070.17
10/24/12	16:57	41206.71	10.61	3070.33
11/15/12	10:50	41228.45	10.36	3070.58
12/21/12	8:30	41264.35	10.07	3070.87
01/14/13	15:28	41288.64	10.01	3070.93
02/07/13	8:10	41312.34	9.94	3071.00
03/04/13	12:10	41337.51	9.93	3071.01
04/26/13	12:06	41390.50	9.61	3071.33
5/14/2013	8:48	41408.37	9.03	3071.91
7/31/2013	18:45	41486.78	10.22	3070.72
11/22/2013	12:00	41600.50	10.18	3070.76
3/20/2014	9:00	41718.38	6.23	3074.71
5/14/2014	12:34	41773.52	8.26	3072.68



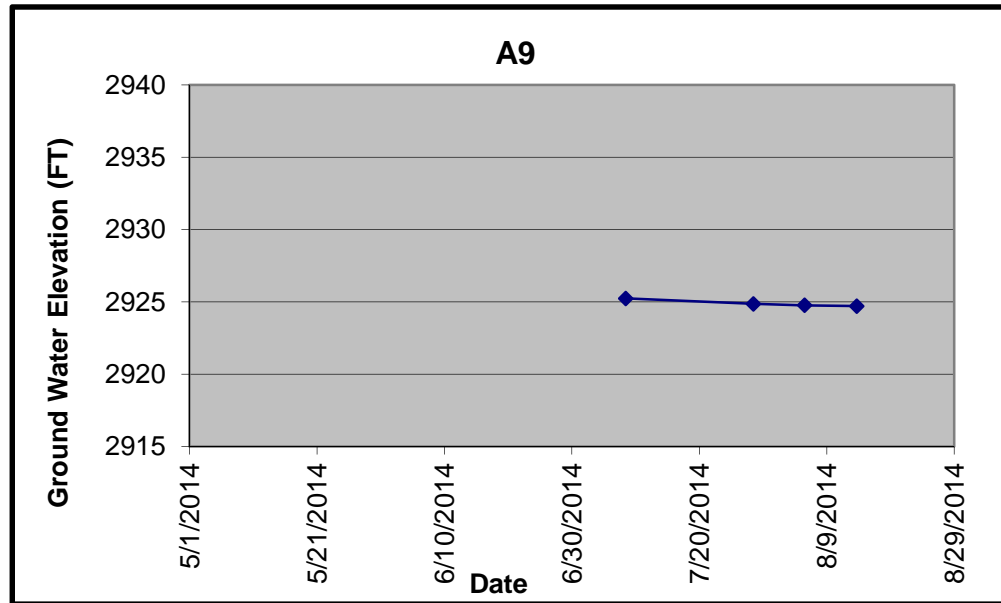
Well ID:	A8
Measuring Point Elevation:	3025.61
Ground Surface Elevation:	3022.13
Completion Date:	06/05/14
Completion Static Water Level:	3.00

DATE	TIME	DATE/ TIME	SWL	SWL ELEVATION
06/05/14		41795.00	3.00	3022.61
06/10/14		41800.00	5.89	3019.72
06/18/14	9:00	41808.38	5.75	3019.86



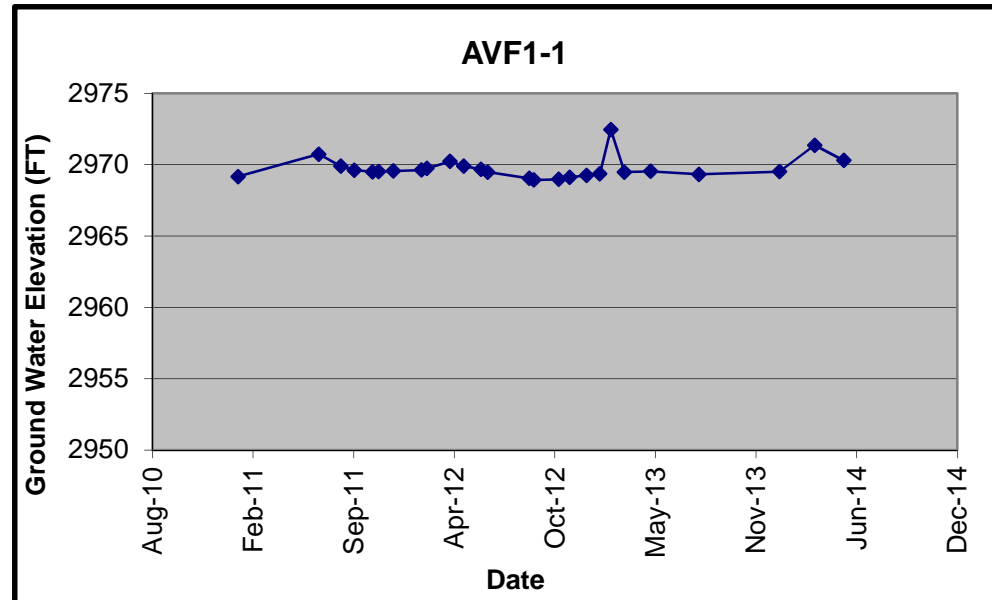
Well ID:	A9
Measuring Point Elevation:	2939.75
Ground Surface Elevation:	2937.84
Completion Date:	07/08/14
Completion Static Water Level:	14.52

DATE	TIME	DATE/ TIME	SWL	SWL ELEVATION
07/08/14	11:01	41828.46	14.52	2925.23
07/28/14	11:40	41848.49	14.89	2924.86
08/05/14	12:00	41856.50	14.99	2924.76
08/13/14	17:17	41864.72	15.05	2924.70



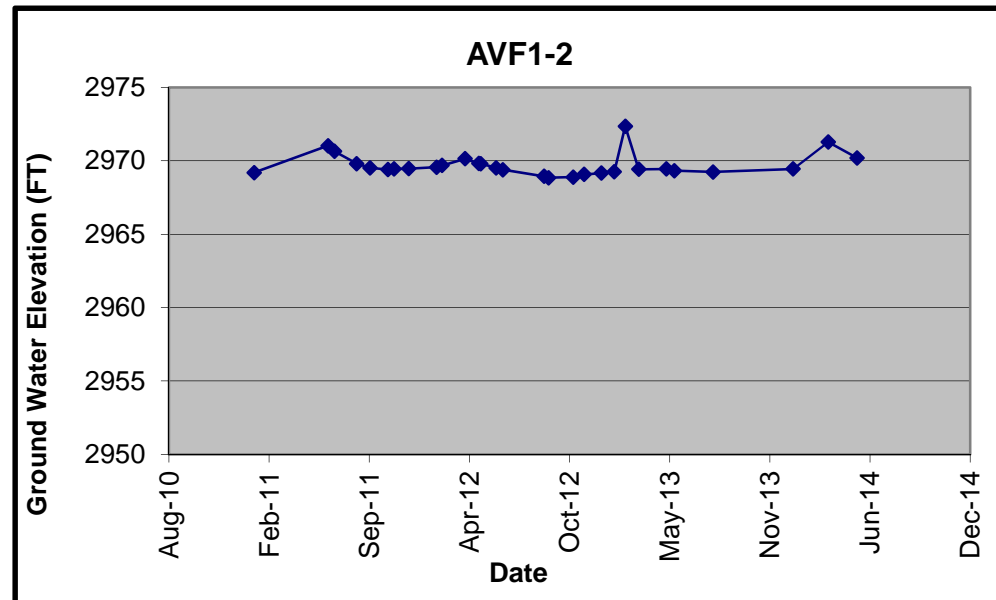
Well ID:	AVF1-1
Measuring Point Elevation:	2979.15
Ground Surface Elevation:	2976.90
Completion Date:	01/27/11
Completion Static Water Level:	9.97

DATE	TIME	DATE/ TIME	SWL	SWL ELEVATION
01/27/11		40570.00	9.97	2969.18
07/06/11	7:55	40730.33	8.40	2970.75
08/19/11	11:18	40774.47	9.25	2969.90
09/15/11	12:54	40801.54	9.53	2969.62
10/21/11	11:35	40837.48	9.64	2969.51
11/02/11	15:44	40849.66	9.61	2969.54
12/01/11	16:26	40878.68	9.58	2969.57
01/26/12	13:30	40934.56	9.51	2969.64
02/06/12	10:19	40945.43	9.40	2969.75
03/23/12	11:53	40991.50	8.91	2970.24
04/19/12	15:55	41018.66	9.23	2969.92
05/24/12	7:22	41053.31	9.47	2969.68
06/06/12	17:45	41066.74	9.66	2969.49
08/28/12	9:11	41149.38	10.10	2969.05
09/06/12	8:09	41158.34	10.21	2968.94
10/25/12	12:04	41207.50	10.16	2968.99
11/16/12	8:16	41229.34	10.02	2969.13
12/20/12	8:00	41263.33	9.90	2969.25
01/15/13	9:50	41289.41	9.78	2969.37
02/06/13	7:15	41311.30	6.67	2972.48
03/05/13	7:22	41338.31	9.66	2969.49
04/26/13	10:38	41390.44	9.60	2969.55
07/31/13	10:35	41486.44	9.82	2969.33
01/07/14	15:55	41646.66	9.63	2969.52
03/18/14	14:30	41716.60	7.78	2971.37
05/15/14	11:45	41774.49	8.84	2970.31



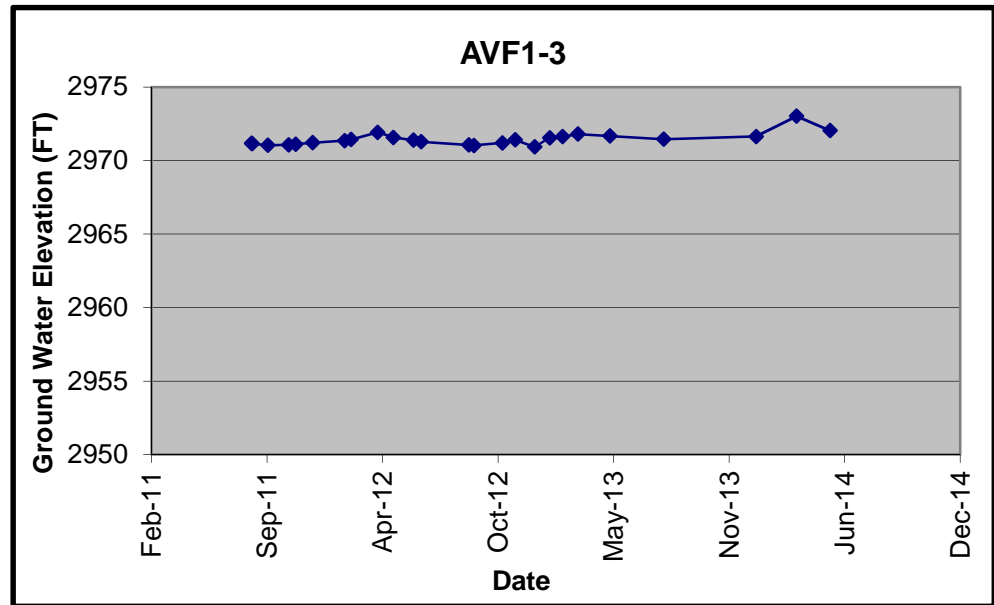
Well ID:	AVF1-2
Measuring Point Elevation:	2978.39
Ground Surface Elevation:	2977.01
Completion Date:	01/27/11
Completion Static Water Level:	9.20

DATE	TIME	DATE/ TIME	SWL	SWL ELEVATION
01/27/11		40570.00	9.20	2969.19
06/23/11	15:00	40717.63	7.36	2971.03
07/06/11	7:57	40730.33	7.75	2970.64
08/19/11	11:17	40774.47	8.59	2969.80
09/15/11	12:52	40801.54	8.87	2969.52
10/21/11	11:35	40837.48	8.99	2969.40
11/02/11	15:43	40849.65	8.95	2969.44
12/01/11	16:28	40878.69	8.92	2969.47
01/26/12	13:32	40934.56	8.82	2969.57
02/06/12	10:18	40945.43	8.71	2969.68
03/23/12	11:55	40991.50	8.25	2970.14
04/19/12	15:53	41018.66	8.58	2969.81
04/23/12	11:35	41022.48	8.59	2969.80
05/24/12	7:20	41053.31	8.87	2969.52
06/06/12	17:43	41066.74	9.00	2969.39
08/28/12	9:10	41149.38	9.45	2968.94
09/06/12	8:08	41158.34	9.54	2968.85
10/25/12	12:02	41207.50	9.50	2968.89
11/16/12	8:14	41229.34	9.32	2969.07
12/20/12	8:00	41263.33	9.23	2969.16
01/15/13	9:52	41289.41	9.13	2969.26
02/06/13	7:15	41311.30	6.03	2972.36
03/05/13	7:22	41338.31	8.97	2969.42
04/29/13	10:40	41393.44	8.94	2969.45
05/15/13	10:17	41409.43	9.07	2969.32
07/31/13	11:00	41486.46	9.15	2969.24
1/7/2014	16:04	41646.67	8.95	2969.44
3/18/2014	15:05	41716.63	7.11	2971.28
5/15/2014	12:20	41774.51	8.20	2970.19



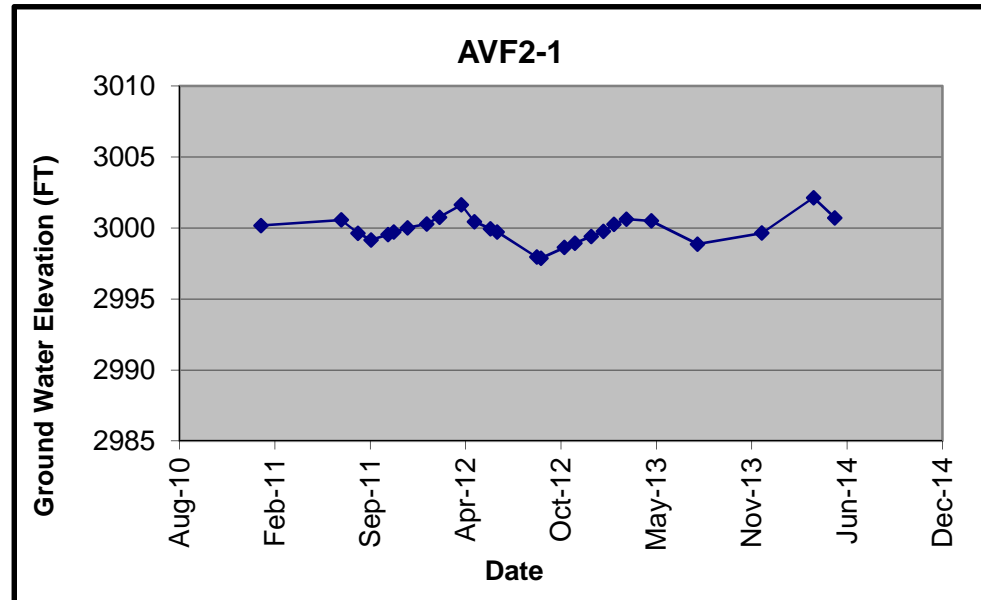
Well ID:	AVF1-3
Measuring Point Elevation:	2977.57
Ground Surface Elevation:	2976.09
Completion Date:	07/25/11
Initial Static Water Level:	6.40

DATE	TIME	DATE/ TIME	SWL	SWL ELEVATION
08/18/11		40773.00	6.40	2971.17
08/19/11	11:05	40774.46	6.43	2971.14
09/15/11	12:41	40801.53	6.54	2971.03
10/21/11	11:20	40837.47	6.50	2971.07
11/02/11	15:32	40849.65	6.46	2971.11
12/01/11	16:17	40878.68	6.36	2971.21
01/26/12	13:30	40934.56	6.22	2971.35
02/06/12	10:00	40945.42	6.14	2971.43
03/23/12	11:34	40991.48	5.65	2971.92
04/19/12	15:45	41018.66	6.00	2971.57
05/24/12	7:32	41053.31	6.19	2971.38
06/06/12	17:30	41066.73	6.30	2971.27
08/28/12	8:50	41149.37	6.51	2971.06
09/06/12	7:50	41158.33	6.55	2971.02
10/25/12	11:50	41207.49	6.37	2971.20
11/16/12	8:56	41229.37	6.17	2971.40
12/20/12	7:49	41263.33	6.65	2970.92
01/15/13	9:46	41289.41	6.02	2971.55
2/6/2013	7:00	41311.29	5.95	2971.62
3/5/2013	7:09	41338.30	5.77	2971.80
4/29/2013	10:28	41393.44	5.91	2971.66
7/31/2013	11:15	41486.47	6.12	2971.45
1/7/2014	16:17	41646.68	5.94	2971.63
3/18/2014	15:30	41716.65	4.56	2973.01
5/15/2014	11:29	41774.48	5.53	2972.04



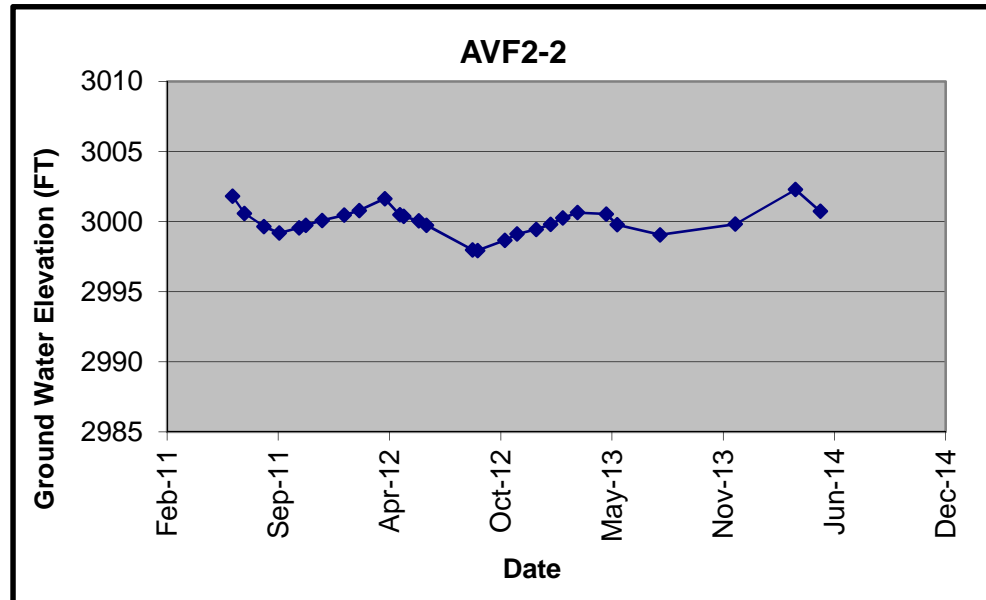
Well ID:	AVF2-1
Measuring Point Elevation:	3005.27
Ground Surface Elevation:	3003.13
Completion Date:	01/27/11
Completion Static Water Level:	5.09

DATE	TIME	DATE/ TIME	SWL	SWL ELEVATION
01/28/11		40571.00	5.09	3000.18
07/15/11	6:44	40739.28	4.70	3000.57
08/19/11	10:39	40774.44	5.64	2999.63
09/15/11	13:43	40801.57	6.11	2999.16
10/21/11	10:15	40837.43	5.74	2999.53
11/02/11	13:58	40849.58	5.56	2999.71
12/01/11	15:58	40878.67	5.25	3000.02
01/10/12	16:40	40918.69	4.98	3000.29
02/06/12	11:40	40945.49	4.51	3000.76
03/23/12	11:10	40991.47	3.64	3001.63
04/19/12	9:30	41018.40	4.83	3000.44
05/23/12	12:22	41052.52	5.32	2999.95
06/06/12	12:26	41066.52	5.55	2999.72
08/28/12	9:33	41149.40	7.32	2997.95
09/06/12	9:27	41158.39	7.39	2997.88
10/25/12	11:27	41207.48	6.64	2998.63
11/16/12	7:14	41229.30	6.35	2998.92
12/20/12	10:30	41263.44	5.86	2999.41
01/15/13	9:30	41289.40	5.51	2999.76
02/06/13	9:04	41311.38	5.00	3000.27
03/04/13	16:56	41337.71	4.64	3000.63
04/25/13	10:42	41389.45	4.77	3000.50
7/31/2013	12:55	41486.54	6.40	2998.87
12/13/2013	13:45	41621.57	5.62	2999.65
3/31/2014	16:50	41729.70	3.14	3002.13
5/15/2014	9:59	41774.42	4.55	3000.72



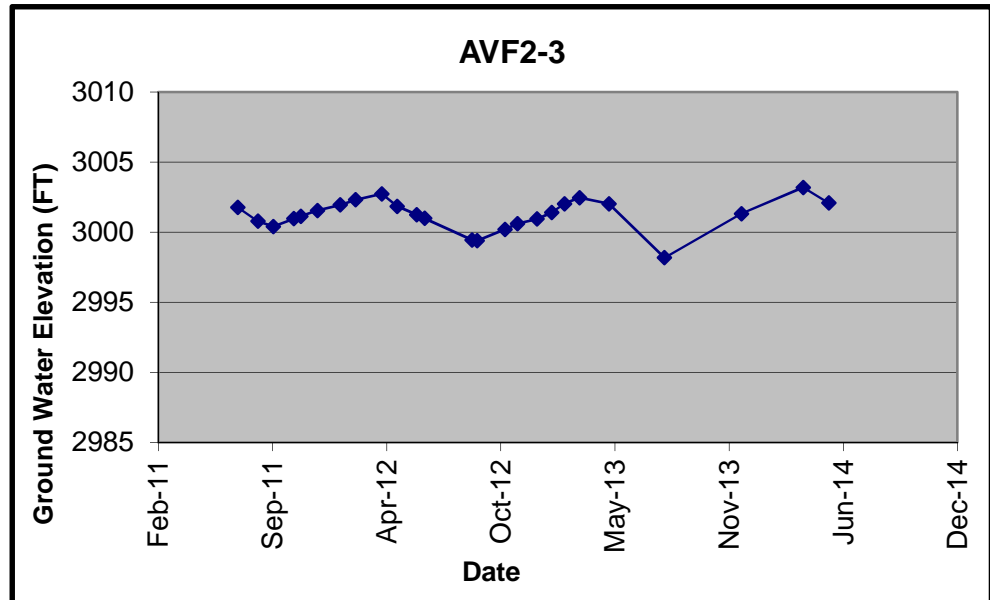
Well ID:	AVF2-2
Measuring Point Elevation:	3005.36
Ground Surface Elevation:	3003.14
Completion Date:	01/28/11
Intial Static Water Level:	3.54

DATE	TIME	DATE/ TIME	SWL	SWL ELEVATION
06/23/11	13:50	40717.58	3.54	3001.82
07/15/11	6:43	40739.28	4.77	3000.59
08/19/11	10:38	40774.44	5.70	2999.66
09/15/11	13:41	40801.57	6.17	2999.19
10/21/11	10:15	40837.43	5.80	2999.56
11/02/11	13:56	40849.58	5.61	2999.75
12/01/11	15:56	40878.66	5.27	3000.09
01/10/12	16:40	40918.69	4.89	3000.47
02/06/12	11:41	40945.49	4.56	3000.80
03/23/12	11:12	40991.47	3.72	3001.64
04/19/12	9:32	41018.40	4.87	3000.49
04/26/12	11:15	41025.47	4.97	3000.39
05/23/12	12:23	41052.52	5.31	3000.05
06/06/12	12:28	41066.52	5.61	2999.75
08/28/12	9:32	41149.40	7.38	2997.98
09/06/12	9:28	41158.39	7.42	2997.94
10/25/12	11:29	41207.48	6.68	2998.68
11/16/12	7:16	41229.30	6.24	2999.12
12/20/12	10:30	41263.44	5.91	2999.45
01/15/13	9:28	41289.39	5.55	2999.81
02/06/13	9:03	41311.38	5.10	3000.26
03/04/13	17:05	41337.71	4.71	3000.65
4/25/2013	10:40	41389.44	4.81	3000.55
5/15/2013	11:12	41409.47	5.58	2999.78
7/31/2013	13:15	41486.55	6.30	2999.06
12/13/2013	14:00	41621.58	5.53	2999.83
3/31/2014	17:05	41729.71	3.07	3002.29
5/15/2014	10:41	41774.45	4.62	3000.74



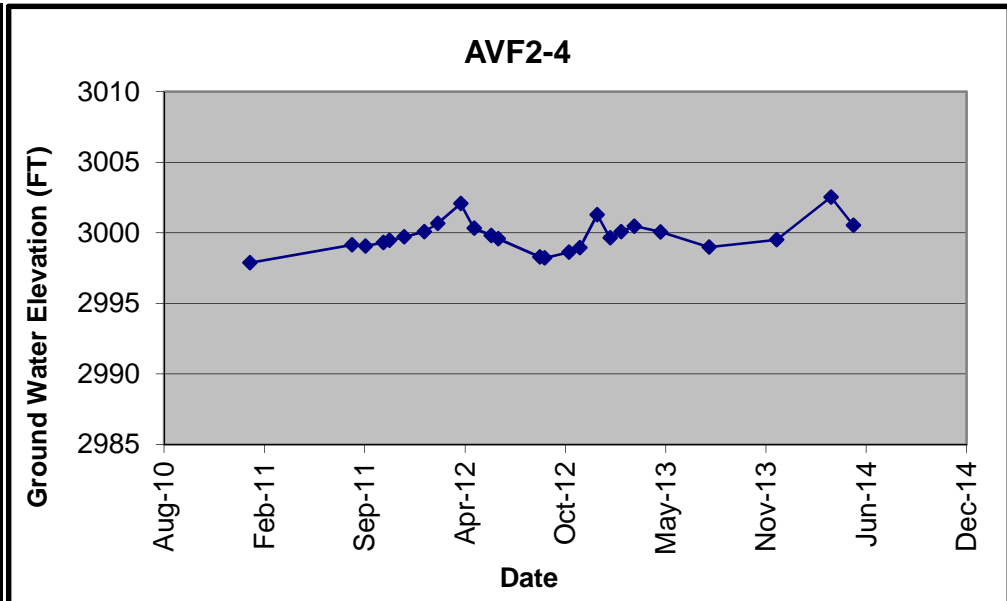
Well ID:	AVF2-3
Measuring Point Elevation:	3007.09
Ground Surface Elevation:	3005.30
Completion Date:	01/28/11
Intial Static Water Level:	5.33

DATE	TIME	DATE/ TIME	SWL	SWL ELEVATION
07/15/11	6:53	40739.29	5.33	3001.76
08/19/11	10:36	40774.44	6.31	3000.78
09/15/11	13:38	40801.57	6.69	3000.40
10/21/11	10:12	40837.43	6.13	3000.96
11/02/11	13:54	40849.58	5.96	3001.13
12/01/11	15:53	40878.66	5.55	3001.54
01/10/12	16:35	40918.69	5.15	3001.94
02/06/12	11:37	40945.48	4.78	3002.31
03/23/12	11:15	40991.47	4.36	3002.73
04/19/12	9:34	41018.40	5.25	3001.84
05/23/12	12:26	41052.52	5.84	3001.25
06/06/12	12:32	41066.52	6.11	3000.98
08/28/12	9:30	41149.40	7.65	2999.44
09/06/12	9:40	41158.40	7.71	2999.38
10/25/12	11:32	41207.48	6.90	3000.19
11/16/12	7:50	41229.33	6.48	3000.61
12/20/12	10:25	41263.43	6.15	3000.94
01/15/13	9:26	41289.39	5.68	3001.41
02/06/13	9:00	41311.38	5.07	3002.02
03/04/13	16:56	41337.71	4.64	3002.45
04/25/13	10:35	41389.44	5.07	3002.02
07/31/13	12:17	41486.51	8.91	2998.18
12/13/2013	13:35	41621.566	5.78	3001.31
3/31/2014	17:25	41729.726	3.90	3003.19
5/15/2014	10:02	41774.418	5.01	3002.08



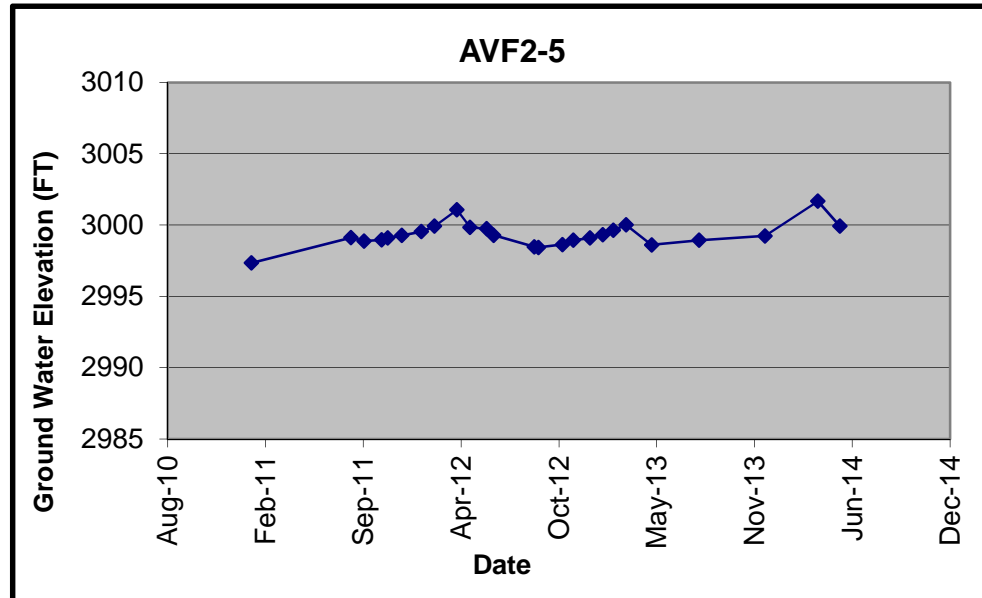
Well ID:	AVF2-4
Measuring Point Elevation:	3006.85
Ground Surface Elevation:	3004.56
Completion Date:	01/28/11
Completion Static Water Level:	8.96

DATE	TIME	DATE/ TIME	SWL	SWL ELEVATION
01/28/11		40571.00	8.96	2997.89
08/19/11	10:44	40774.45	7.69	2999.16
09/15/11	13:28	40801.56	7.78	2999.07
10/21/11	10:25	40837.43	7.52	2999.33
11/02/11	13:45	40849.57	7.38	2999.47
12/01/11	15:46	40878.66	7.13	2999.72
01/10/12	16:20	40918.68	6.77	3000.08
02/06/12	12:00	40945.50	6.18	3000.67
03/23/12	10:56	40991.46	4.77	3002.08
04/19/12	9:16	41018.39	6.52	3000.33
05/23/12		41052.00	7.03	2999.82
06/06/12	12:16	41066.51	7.26	2999.59
08/28/12	9:52	41149.41	8.56	2998.29
09/06/12	17:46	41158.74	8.62	2998.23
10/25/12	11:11	41207.47	8.22	2998.63
11/16/12	7:10	41229.30	7.89	2998.96
12/20/12	10:42	41263.45	5.55	3001.30
01/15/13	9:14	41289.38	7.20	2999.65
02/06/13	9:07	41311.38	6.76	3000.09
03/04/13	16:46	41337.70	6.37	3000.48
04/25/13	11:10	41389.47	6.78	3000.07
07/31/13	12:38	41486.53	7.85	2999.00
12/13/2013	13:28	41621.56	7.33	2999.52
3/31/2014	16:18	41729.68	4.31	3002.54
5/15/2014	9:22	41774.39	6.31	3000.54



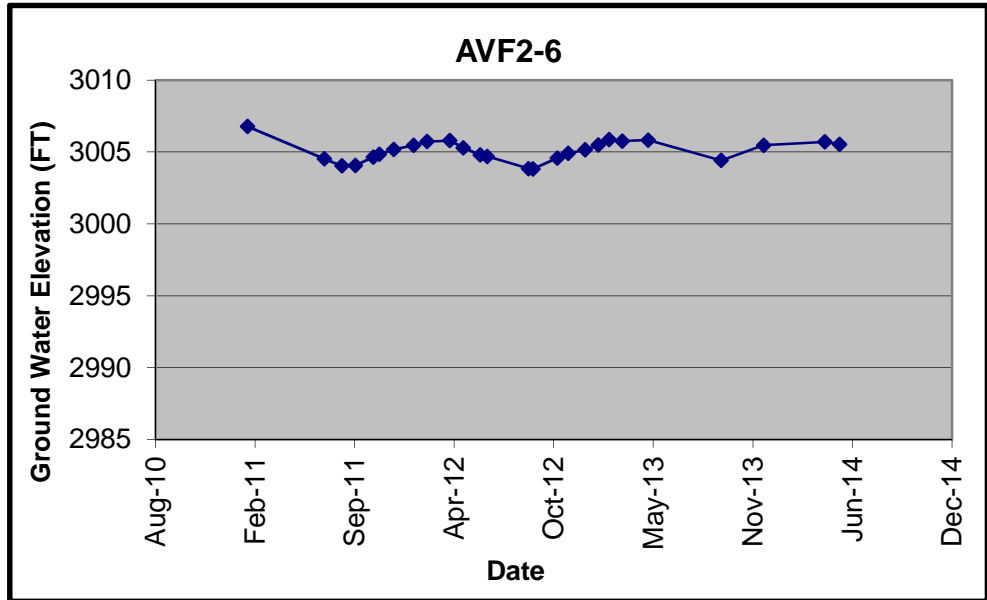
Well ID:	AVF2-5
Measuring Point Elevation:	3007.28
Ground Surface Elevation:	3005.62
Completion Date:	01/28/11
Completion Static Water Level:	9.94

DATE	TIME	DATE/ TIME	SWL	SWL ELEVATION
01/28/11		40571.00	9.94	2997.34
08/19/11	10:16	40774.43	8.16	2999.12
09/15/11	13:26	40801.56	8.40	2998.88
10/21/11	10:20	40837.43	8.32	2998.96
11/02/11	13:47	40849.57	8.18	2999.10
12/01/11	15:44	40878.66	8.01	2999.27
01/10/12	16:15	40918.68	7.74	2999.54
02/06/12	12:02	40945.50	7.35	2999.93
03/23/12	10:58	40991.46	6.21	3001.07
04/19/12	9:18	41018.39	7.43	2999.85
05/23/12		41052.00	7.54	2999.74
06/06/12	12:12	41066.51	8.00	2999.28
08/28/12	9:49	41149.41	8.80	2998.48
09/06/12	10:15	41158.43	8.85	2998.43
10/25/12	11:09	41207.46	8.65	2998.63
11/16/12	7:12	41229.30	8.34	2998.94
12/20/12	10:45	41263.45	8.19	2999.09
01/15/13	9:12	41289.38	7.95	2999.33
02/06/13	9:10	41311.38	7.64	2999.64
03/04/13	16:44	41337.70	7.26	3000.02
04/25/13	11:08	41389.46	8.67	2998.61
07/31/13	12:36	41486.53	8.34	2998.94
12/13/13	13:25	41621.56	8.04	2999.24
03/31/14	16:15	41729.68	5.60	3001.68
5/15/2014	9:20	41774.39	7.34	2999.94



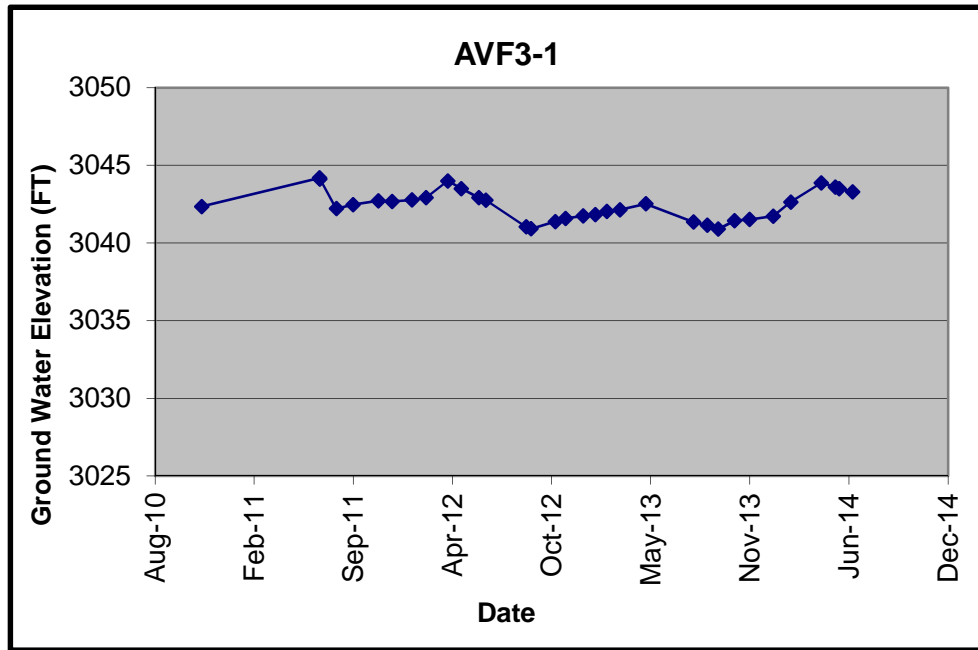
Well ID:	AVF2-6
Measuring Point Elevation:	3012.97
Ground Surface Elevation:	3010.11
Completion Date:	02/11/11
Completion Static Water Level:	6.19

DATE	TIME	DATE/ TIME	SWL	SWL ELEVATION
02/11/11		40585.00	6.19	3006.78
07/15/11	6:58	40739.29	8.44	3004.53
08/19/11	10:31	40774.44	8.93	3004.04
09/15/11	13:48	40801.58	8.91	3004.06
10/21/11	10:05	40837.42	8.32	3004.65
11/02/11	14:00	40849.58	8.13	3004.84
12/01/11	16:05	40878.67	7.79	3005.18
01/10/12	16:30	40918.69	7.51	3005.46
02/06/12	11:30	40945.48	7.24	3005.73
03/23/12	11:18	40991.47	7.17	3005.80
04/19/12	9:40	41018.40	7.67	3005.30
05/23/12	12:30	41052.52	8.18	3004.79
06/06/12	12:34	41066.52	8.28	3004.69
08/28/12	9:40	41149.40	9.12	3003.85
09/06/12	9:44	41158.41	9.14	3003.83
10/25/12	11:40	41207.49	8.39	3004.58
11/16/12	8:00	41229.33	8.05	3004.92
12/20/12	10:21	41263.43	7.82	3005.15
01/15/13	9:35	41289.40	7.49	3005.48
02/06/13	8:57	41311.37	7.11	3005.86
03/04/13	16:37	41337.69	7.21	3005.76
04/25/13	10:50	41389.45	7.14	3005.83
9/19/2013	9:00	41536.38	8.55	3004.42
12/13/2013	14:25	41621.60	7.50	3005.47
4/15/2014	17:30	41744.73	7.26	3005.71
5/15/2014	10:05	41774.42	7.43	3005.54



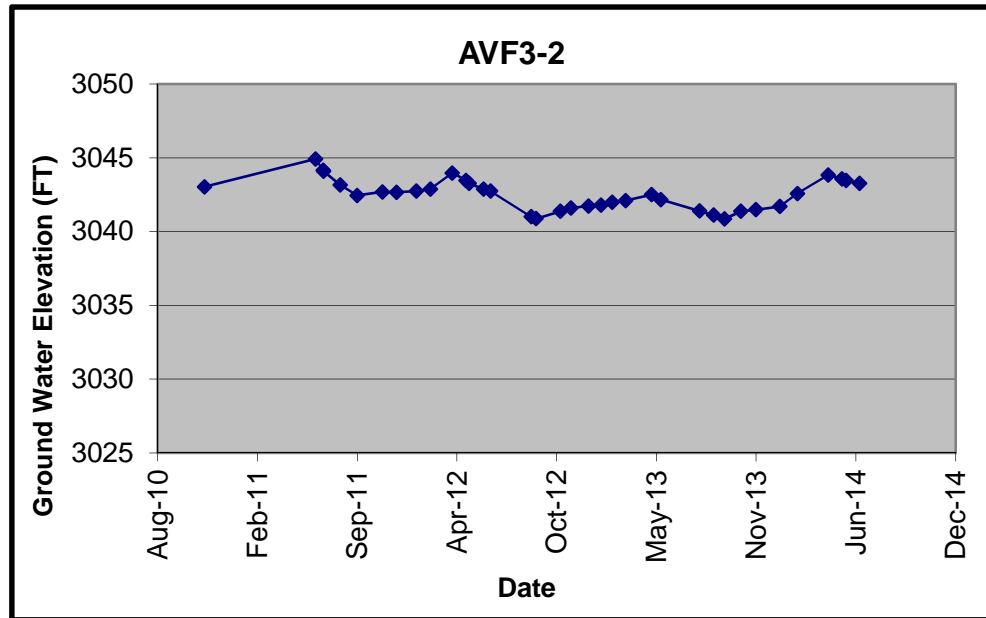
Well ID:	AVF3-1
Measuring Point Elevation:	3052.14
Ground Surface Elevation:	3050.97
Completion Date:	11/12/10
Completion Static Water Level:	9.80

DATE	TIME	DATE/ TIME	SWL	SWL ELEVATION
11/12/10		40494.00	9.80	3042.34
07/07/11	12:20	40731.51	7.95	3044.19
07/08/11	14:34	40732.61	8.02	3044.12
08/10/11	17:44	40765.74	9.93	3042.21
09/13/11	13:05	40799.55	9.67	3042.47
11/03/11	15:46	40850.66	9.42	3042.72
12/01/11	13:33	40878.56	9.47	3042.67
01/10/12	11:13	40918.47	9.37	3042.77
02/07/12	13:16	40946.55	9.23	3042.91
03/22/12	14:02	40990.58	8.15	3043.99
04/18/12	16:48	41017.70	8.64	3043.50
05/24/12	14:08	41053.59	9.23	3042.91
06/07/12	9:48	41067.41	9.38	3042.76
08/27/12	15:22	41148.64	11.10	3041.04
09/06/12	14:28	41158.60	11.23	3040.91
10/25/12	13:10	41207.55	10.76	3041.38
11/15/12	13:42	41228.57	10.56	3041.58
12/20/12	16:17	41263.68	10.40	3041.74
01/14/13	14:52	41288.62	10.32	3041.82
02/06/13	14:19	41311.60	10.12	3042.02
03/05/13	9:08	41338.38	10.00	3042.14
04/26/13	9:10	41390.38	9.62	3042.52
07/31/13	16:24	41486.68	10.80	3041.34
08/28/13	10:41	41514.45	11.00	3041.14
09/19/13	12:20	41536.51	11.25	3040.89
10/22/13	9:46	41569.41	10.70	3041.44
11/21/13	12:10	41599.51	10.63	3041.51
01/08/14	11:13	41647.47	10.41	3041.73
02/12/14	14:19	41682.60	9.51	3042.63
4/15/2014	13:00	41744.54	8.27	3043.87
5/13/2014	8:20	41772.35	8.54	3043.60
5/21/2014	9:33	41780.40	8.64	3043.50
6/17/2014	14:56	41807.62	8.85	3043.29



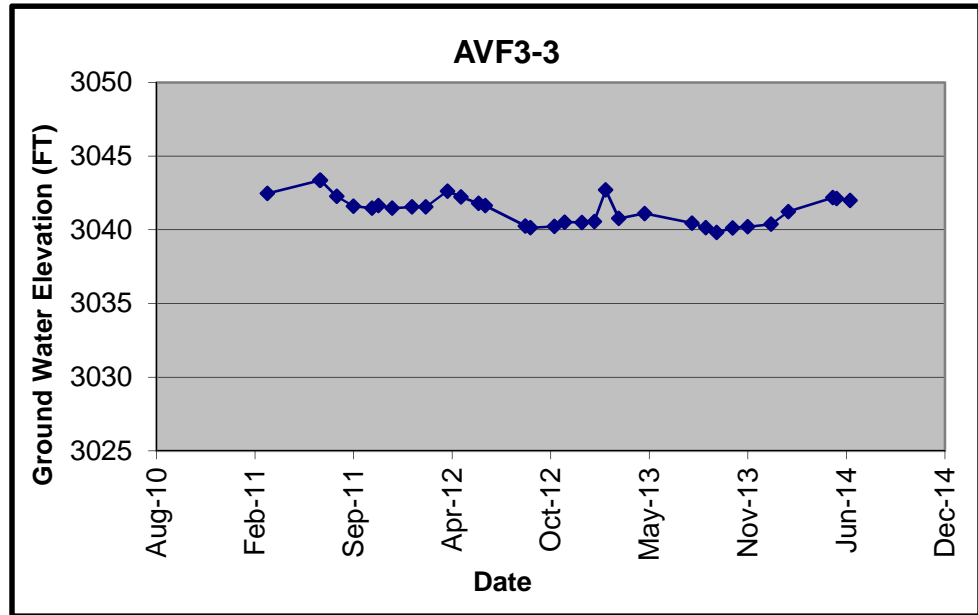
Well ID:	AVF3-2
Measuring Point Elevation:	3052.64
Ground Surface Elevation:	3051.15
Completion Date:	11/12/10
Completion Static Water Level:	9.60

DATE	TIME	DATE/ TIME	SWL	SWL ELEVATION
11/12/10		40494.00	9.60	3043.04
06/22/11	12:30	40716.52	7.71	3044.93
07/07/11	12:20	40731.51	8.48	3044.16
07/08/11	14:35	40732.61	8.55	3044.09
08/10/11	17:46	40765.74	9.47	3043.17
09/13/11	13:08	40799.55	10.18	3042.46
11/03/11	15:45	40850.66	9.94	3042.70
12/01/11	13:35	40878.57	9.97	3042.67
01/10/12	11:13	40918.47	9.89	3042.75
02/07/12	13:14	40946.55	9.75	3042.89
03/22/12	14:00	40990.58	8.66	3043.98
04/18/12	16:46	41017.70	9.16	3043.48
04/25/12	9:57	41024.41	9.37	3043.27
05/24/12	14:06	41053.59	9.75	3042.89
06/07/12	9:50	41067.41	9.89	3042.75
08/27/12	15:20	41148.64	11.63	3041.01
09/06/12	14:29	41158.60	11.76	3040.88
10/25/12	13:08	41207.55	11.26	3041.38
11/15/12	13:40	41228.57	11.04	3041.60
12/20/12	16:17	41263.68	10.90	3041.74
01/14/13	14:53	41288.62	10.84	3041.80
02/06/13	14:18	41311.60	10.65	3041.99
03/05/13	9:06	41338.38	10.53	3042.11
04/26/13	9:08	41390.38	10.13	3042.51
05/14/13	18:23	41408.77	10.47	3042.17
07/31/13	17:00	41486.71	11.23	3041.41
08/28/13	10:40	41514.44	11.52	3041.12
09/19/13	12:21	41536.51	11.78	3040.86
10/22/13	9:46	41569.41	11.26	3041.38
11/21/13	13:00	41599.54	11.15	3041.49
1/8/2014	11:12	41647.47	10.93	3041.71
2/12/2014	14:20	41682.60	10.05	3042.59
4/15/2014	13:28	41744.56	8.79	3043.85
5/13/2014	9:15	41772.39	9.05	3043.59
5/21/2014	9:35	41780.40	9.17	3043.47
6/17/2014	14:58	41807.62	9.37	3043.27



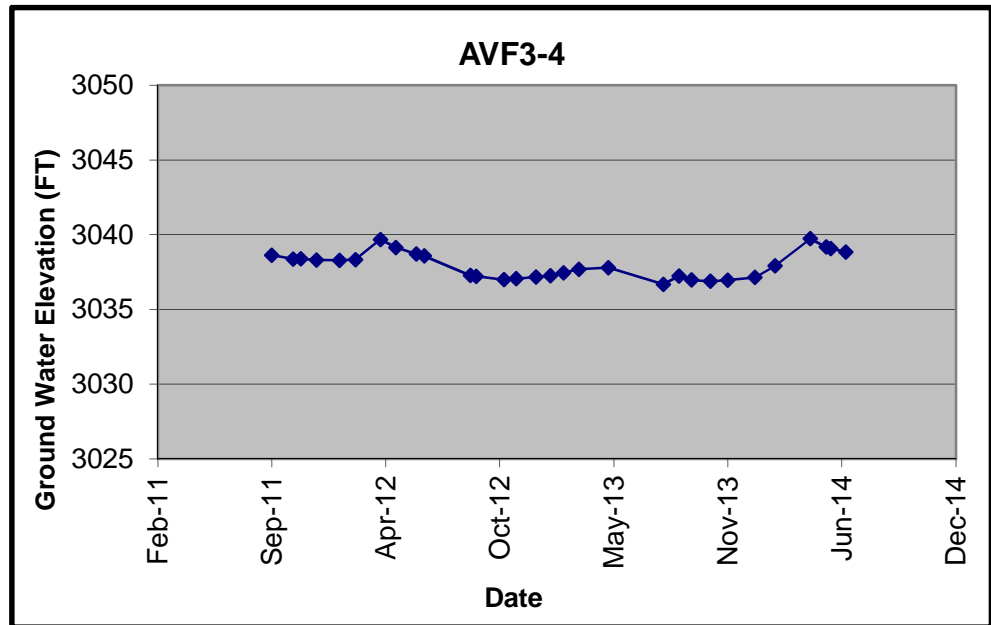
Well ID:	AVF3-3
Measuring Point Elevation:	3064.02
Ground Surface Elevation:	3062.45
Completion Date:	03/23/11
Completion Static Water Level:	21.55

DATE	TIME	DATE/ TIME	SWL	SWL ELEVATION
03/23/11		40625.00	21.55	3042.47
07/07/11	12:15	40731.51	20.66	3043.36
07/08/11	14:31	40732.60	20.65	3043.37
08/10/11	17:48	40765.74	21.74	3042.28
09/13/11	13:12	40799.55	22.41	3041.61
10/21/11	9:30	40837.40	22.55	3041.47
11/03/11	15:42	40850.65	22.36	3041.66
12/01/11	13:50	40878.58	22.55	3041.47
01/10/12	11:09	40918.46	22.46	3041.56
02/07/12	13:18	40946.55	22.46	3041.56
03/22/12	14:28	40990.60	21.38	3042.64
04/18/12	16:50	41017.70	21.78	3042.24
05/24/12	14:10	41053.59	22.22	3041.80
06/07/12	10:16	41067.43	22.37	3041.65
08/27/12	16:00	41148.67	23.75	3040.27
09/06/12	14:24	41158.60	23.87	3040.15
10/25/12	13:05	41207.55	23.78	3040.24
11/15/12	15:22	41228.64	23.49	3040.53
12/20/12	16:10	41263.67	23.51	3040.51
01/14/13	15:10	41288.63	23.45	3040.57
2/6/2013	14:23	41311.60	21.31	3042.71
3/5/2013	9:03	41338.38	23.24	3040.78
4/26/2013	9:05	41390.38	22.90	3041.12
7/31/2013	17:12	41486.72	23.56	3040.46
8/28/2013	10:37	41514.44	23.87	3040.15
9/19/2013	12:25	41536.52	24.20	3039.82
10/22/2013	10:10	41569.42	23.88	3040.14
11/21/2013	12:40	41599.53	23.81	3040.21
1/8/2014	11:30	41647.48	23.63	3040.39
2/12/2014	14:23	41682.60	22.78	3041.24
5/13/2014	8:22	41772.35	21.83	3042.19
5/21/2014	9:50	41780.41	21.89	3042.13
6/17/2014	15:00	41807.63	22.01	3042.01



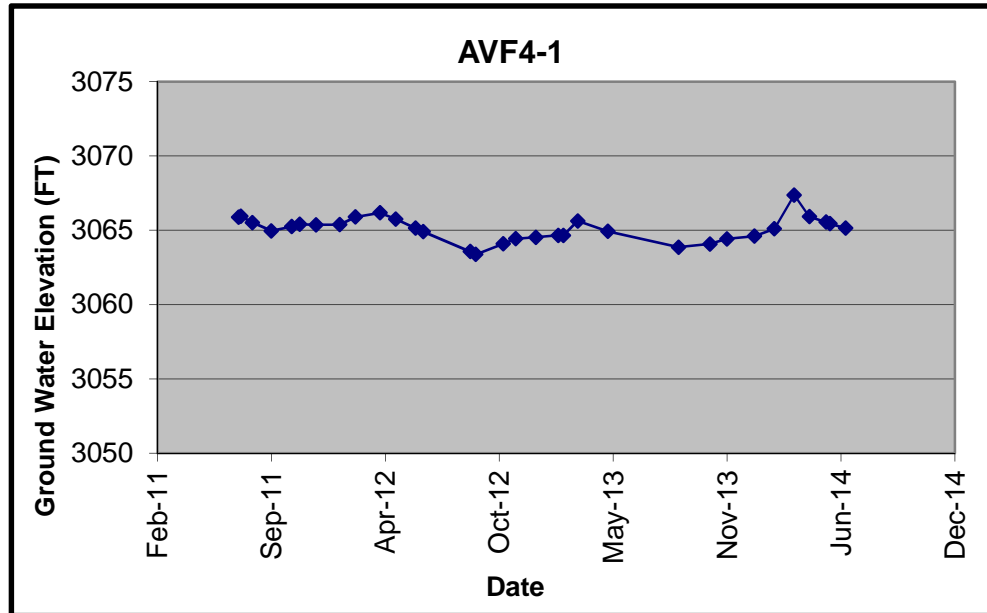
Well ID:	AVF3-4
Measuring Point Elevation:	3045.42
Ground Surface Elevation:	3043.38
Completion Date:	08/23/11
Initial Static Water Level:	6.79

DATE	TIME	DATE/ TIME	SWL	SWL ELEVATION
09/13/11	17:00	40799.71	6.79	3038.63
10/21/11	9:05	40837.38	7.05	3038.37
11/03/11	15:22	40850.64	7.04	3038.38
12/01/11	14:07	40878.59	7.11	3038.31
01/10/12	13:33	40918.56	7.13	3038.29
02/07/12	13:53	40946.58	7.09	3038.33
03/22/12	13:04	40990.54	5.74	3039.68
04/18/12	15:00	41017.63	6.28	3039.14
05/24/12	13:17	41053.55	6.71	3038.71
06/07/12	10:10	41067.42	6.84	3038.58
08/27/12	15:27	41148.64	8.15	3037.27
09/06/12	14:44	41158.61	8.20	3037.22
10/25/12	13:59	41207.58	8.43	3036.99
11/15/12	15:22	41228.64	8.36	3037.06
12/20/12	16:29	41263.69	8.25	3037.17
01/14/13	15:00	41288.63	8.17	3037.25
2/6/2013	14:13	41311.59	7.97	3037.45
3/5/2013	9:12	41338.38	7.73	3037.69
4/26/2013	11:15	41390.47	7.62	3037.80
7/31/2013	17:23	41486.72	8.74	3036.68
8/28/2013	10:05	41514.42	8.18	3037.24
9/19/2013	11:25	41536.48	8.45	3036.97
10/22/2013	10:20	41569.43	8.53	3036.89
11/21/2013	11:30	41599.48	8.46	3036.96
1/8/2014	10:04	41647.42	8.28	3037.14
2/12/2014	13:47	41682.57	7.51	3037.91
4/15/2014	15:25	41744.64	5.69	3039.73
5/13/2014	8:10	41772.34	6.24	3039.18
5/21/2014	10:08	41780.42	6.34	3039.08
6/16/2014	17:30	41806.73	6.58	3038.84



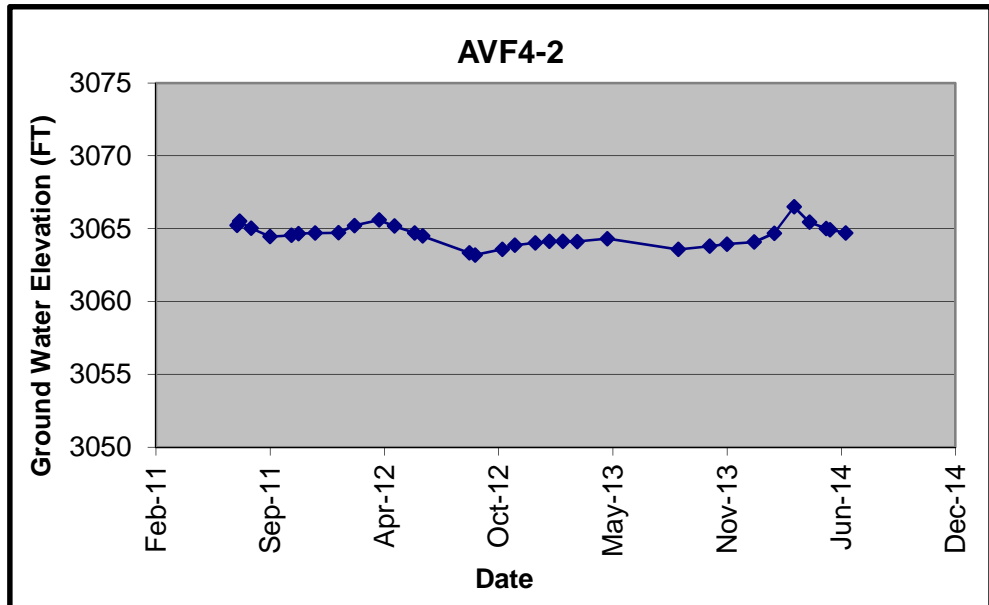
Well ID:	AVF4-1
Measuring Point Elevation:	3070.98
Ground Surface Elevation:	3069.70
Completion Date:	07/18/11
Completion Static Water Level:	5.10

DATE	TIME	DATE/ TIME	SWL	SWL ELEVATION
07/18/11		40742.00	5.10	3065.88
07/22/11	6:58	40746.29	5.04	3065.94
08/11/11	15:46	40766.66	5.46	3065.52
09/13/11	16:02	40799.67	6.02	3064.96
10/19/11	16:50	40835.70	5.73	3065.25
11/02/11	14:49	40849.62	5.58	3065.40
12/01/11	10:24	40878.43	5.61	3065.37
01/11/12	12:10	40919.51	5.60	3065.38
02/08/12	11:50	40947.49	5.08	3065.90
03/22/12	10:55	40990.45	4.80	3066.18
04/18/12	21:45	41017.91	5.22	3065.76
05/23/12	16:47	41052.70	5.83	3065.15
06/06/12	16:12	41066.68	6.07	3064.91
08/27/12	18:26	41148.77	7.41	3063.57
09/06/12	17:40	41158.74	7.60	3063.38
10/24/12	17:04	41206.71	6.89	3064.09
11/15/12	12:54	41228.54	6.54	3064.44
12/21/12	8:45	41264.36	6.45	3064.53
01/14/13	9:21	41303.39	6.32	3064.66
2/7/2013	8:30	41312.35	6.33	3064.65
3/4/2013	12:39	41337.53	5.35	3065.63
4/26/2013	12:48	41390.53	6.05	3064.93
8/28/2013	13:43	41514.57	7.12	3063.86
10/22/2013	12:53	41569.54	6.90	3064.08
11/21/2013	15:16	41599.64	6.55	3064.43
1/8/2014	13:23	41647.56	6.37	3064.61
2/12/2014	16:02	41682.67	5.88	3065.10
3/19/2014	13:25	41717.56	3.61	3067.37
4/15/2014	8:23	41744.35	5.06	3065.92
5/14/2014	9:40	41773.40	5.43	3065.55
5/21/2014	11:47	41780.49	5.53	3065.45
6/17/2014	16:30	41807.69	5.83	3065.15



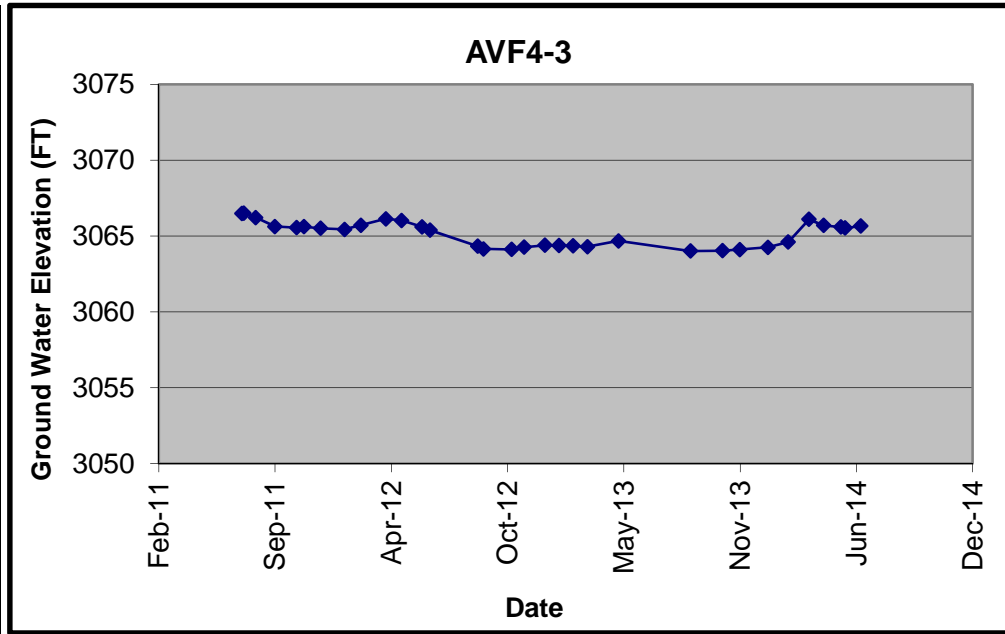
Well ID:	AVF4-2
Measuring Point Elevation:	3078.12
Ground Surface Elevation:	3076.20
Completion Date:	07/18/11
Completion Static Water Level:	12.90

DATE	TIME	DATE/ TIME	SWL	SWL ELEVATION
07/18/11		40742.00	12.90	3065.22
07/22/11	7:30	40746.31	12.61	3065.51
08/11/11	16:22	40766.68	13.10	3065.02
09/13/11	16:06	40799.67	13.67	3064.45
10/21/11	7:10	40837.30	13.58	3064.54
11/02/11	14:51	40849.62	13.46	3064.66
12/01/11	10:20	40878.43	13.43	3064.69
01/11/12	12:15	40919.51	13.40	3064.72
02/08/12	11:10	40947.47	12.91	3065.21
03/22/12	11:13	40990.47	12.52	3065.60
04/18/12	13:44	41017.57	12.94	3065.18
05/23/12	15:40	41052.65	13.41	3064.71
06/06/12	16:05	41066.67	13.62	3064.50
08/27/12	18:24	41148.77	14.79	3063.33
09/06/12	17:46	41158.74	14.93	3063.19
10/24/12	17:10	41206.72	14.53	3063.59
11/15/12	11:07	41228.46	14.26	3063.86
12/21/12	8:50	41264.37	14.10	3064.02
01/14/13	15:39	41288.65	14.00	3064.12
02/07/13	8:30	41312.35	13.98	3064.14
03/04/13	12:29	41337.52	14.01	3064.11
4/26/2013	12:52	41390.54	13.81	3064.31
8/28/2013	13:28	41514.56	14.55	3063.57
10/22/2013	13:18	41569.55	14.32	3063.80
11/21/2013	16:15	41599.68	14.18	3063.94
1/8/2014	13:12	41647.55	14.04	3064.08
2/12/2014	15:52	41682.66	13.44	3064.68
3/19/2014	12:40	41717.53	11.62	3066.50
4/15/2014	8:01	41744.33	12.68	3065.44
5/14/2014	10:10	41773.42	13.11	3065.01
5/21/2014	11:59	41780.50	13.19	3064.93
6/17/2014	16:00	41807.67	13.41	3064.71



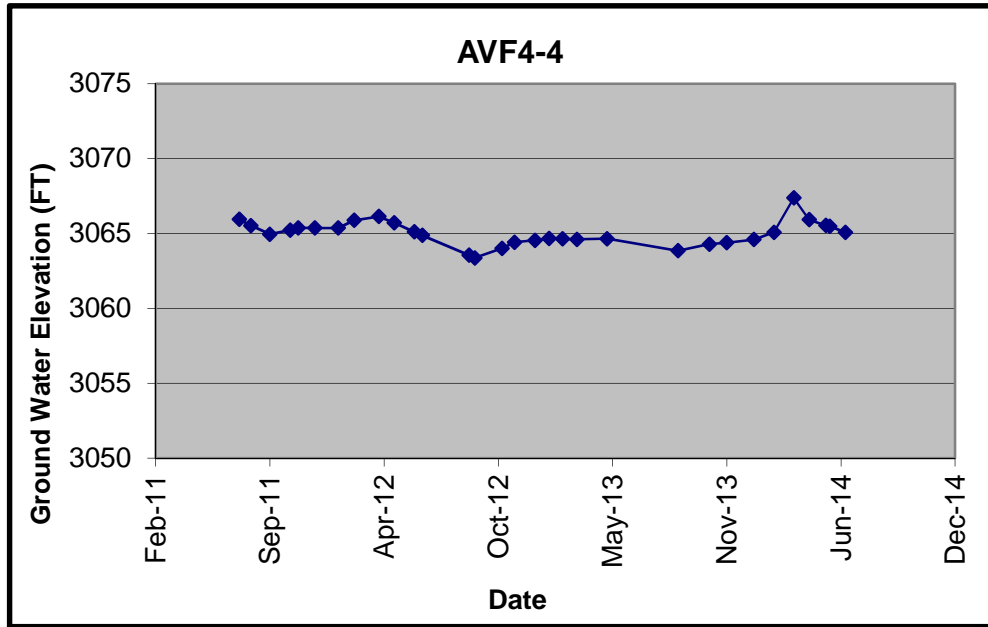
Well ID:	AVF4-3
Measuring Point Elevation:	3075.10
Ground Surface Elevation:	3073.23
Completion Date:	07/19/11
Completion Static Water Level:	8.60

DATE	TIME	DATE/ TIME	SWL	SWL ELEVATION
07/19/11		40743.00	8.60	3066.50
07/22/11	6:48	40746.28	8.58	3066.52
08/11/11	15:40	40766.65	8.88	3066.22
09/13/11	15:57	40799.66	9.47	3065.63
10/21/11	7:15	40837.30	9.54	3065.56
11/02/11	14:44	40849.61	9.48	3065.62
12/01/11	10:14	40878.43	9.58	3065.52
01/11/12	12:05	40919.50	9.66	3065.44
02/08/12	11:00	40947.46	9.38	3065.72
03/22/12	11:20	40990.47	8.96	3066.14
04/18/12	13:53	41017.58	9.07	3066.03
05/23/12	16:40	41052.69	9.49	3065.61
06/06/12	17:17	41066.72	9.71	3065.39
08/27/12	18:30	41148.77	10.77	3064.33
09/06/12	17:35	41158.73	10.94	3064.16
10/24/12	17:00	41206.71	10.98	3064.12
11/15/12	11:02	41228.46	10.83	3064.27
12/21/12	8:40	41264.36	10.70	3064.40
01/14/13	15:35	41288.65	10.71	3064.39
02/07/13	8:21	41312.35	10.75	3064.35
03/04/13	12:23	41337.52	10.80	3064.30
04/26/13	12:38	41390.53	10.42	3064.68
08/28/13	13:03	41514.54	11.08	3064.02
10/22/2013	12:42	41569.53	11.06	3064.04
11/21/2013	14:35	41599.61	10.99	3064.11
1/8/2014	13:01	41647.54	10.84	3064.26
2/12/2014	16:23	41682.68	10.49	3064.61
3/20/2014	10:20	41718.43	8.99	3066.11
4/14/2014	13:20	41743.56	9.39	3065.71
5/14/2014	8:28	41773.35	9.50	3065.60
5/21/2014	11:35	41780.48	9.56	3065.54
6/17/2014	14:30	41807.60	9.44	3065.66



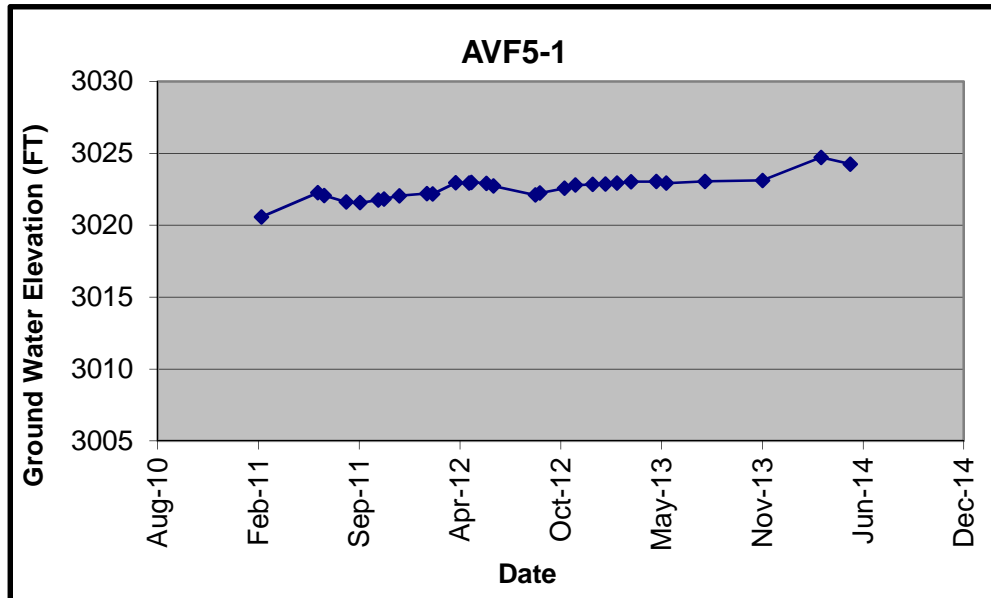
Well ID:	AVF4-4
Measuring Point Elevation:	3070.89
Ground Surface Elevation:	3069.45
Completion Date:	07/19/11
Completion Static Water Level:	4.95

DATE	TIME	DATE/ TIME	SWL	SWL ELEVATION
07/22/11	6:57	40746.29	4.95	3065.94
08/11/11	15:45	40766.66	5.37	3065.52
09/13/11	16:03	40799.67	5.95	3064.94
10/19/11	16:50	40835.70	5.67	3065.22
11/02/11	14:48	40849.62	5.52	3065.37
12/01/11	10:18	40878.43	5.53	3065.36
01/11/12	12:10	40919.51	5.53	3065.36
02/08/12	11:50	40947.49	5.02	3065.87
03/22/12	10:53	40990.45	4.76	3066.13
04/18/12	13:50	41017.58	5.18	3065.71
05/23/12	16:49	41052.70	5.79	3065.10
06/06/12	16:10	41066.67	6.02	3064.87
08/27/12	18:25	41148.77	7.35	3063.54
09/06/12	17:42	41158.74	7.53	3063.36
10/24/12	17:04	41206.71	6.89	3064.00
11/15/12	12:53	41228.54	6.48	3064.41
12/21/12	8:45	41264.36	6.35	3064.54
01/14/13	15:40	41288.65	6.24	3064.65
02/07/13	8:30	41312.35	6.26	3064.63
03/04/13	12:37	41337.53	6.29	3064.60
4/26/2013	12:50	41390.53	6.25	3064.64
8/28/2013	13:42	41514.57	7.05	3063.84
10/22/2013	12:52	41569.54	6.61	3064.28
11/21/2013	15:33	41599.65	6.52	3064.37
1/8/2014	13:25	41647.56	6.30	3064.59
2/12/2014	16:01	41682.67	5.82	3065.07
3/19/2014	13:24	41717.56	3.52	3067.37
4/15/2014	8:20	41744.35	4.98	3065.91
5/14/2014	9:38	41773.40	5.36	3065.53
5/21/2014	11:45	41780.49	5.41	3065.48
6/17/2014	16:32	41807.69	5.83	3065.06



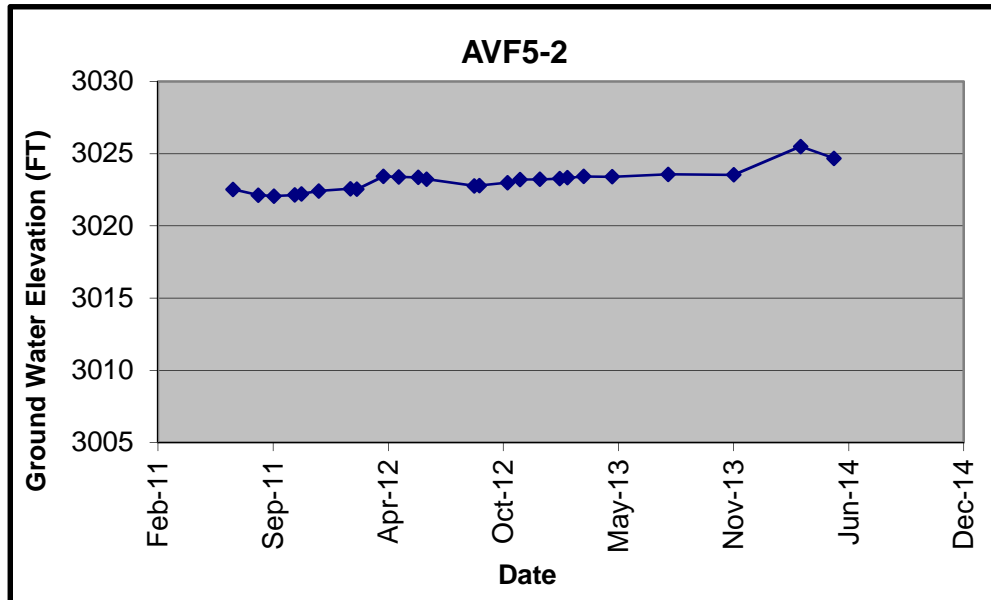
Well ID:	AVF5-1
Measuring Point Elevation:	3036.43
Ground Surface Elevation:	3034.78
Completion Date:	03/04/11
Completion Static Water Level:	15.85

DATE	TIME	DATE/ TIME	SWL	SWL ELEVATION
03/04/11		40606.00	15.85	3020.58
06/23/11	11:35	40717.48	14.17	3022.26
07/06/11	8:45	40730.36	14.35	3022.08
08/19/11	12:37	40774.53	14.81	3021.62
09/15/11	16:40	40801.69	14.85	3021.58
10/21/11	10:45	40837.45	14.68	3021.75
11/02/11	10:54	40849.45	14.60	3021.83
12/02/11	11:26	40879.48	14.38	3022.05
01/26/12	11:27	40934.48	14.22	3022.21
02/06/12	12:44	40945.53	14.25	3022.18
03/23/12	8:54	40991.37	13.48	3022.95
04/19/12	8:50	41018.37	13.49	3022.94
04/23/12	12:18	41022.51	13.44	3022.99
05/23/12	11:10	41052.47	13.51	3022.92
06/06/12	11:30	41066.48	13.70	3022.73
08/28/12	11:55	41149.50	14.32	3022.11
09/06/12	10:38	41158.44	14.19	3022.24
10/25/12	8:36	41207.36	13.85	3022.58
11/16/12	6:39	41229.28	13.63	3022.80
12/20/12	9:37	41263.40	13.59	3022.84
01/14/13	10:28	41288.44	13.55	3022.88
02/06/13	8:43	41311.36	13.50	3022.93
3/6/2013	9:13	41339.38	13.40	3023.03
4/25/2013	9:19	41389.39	13.39	3023.04
5/15/2013	7:35	41409.32	13.50	3022.93
7/31/2013	11:50	41486.49	13.38	3023.05
11/22/2013	9:00	41600.38	13.31	3023.12
3/18/2014	11:58	41716.50	11.71	3024.72
5/15/2014	13:28	41774.56	12.17	3024.26



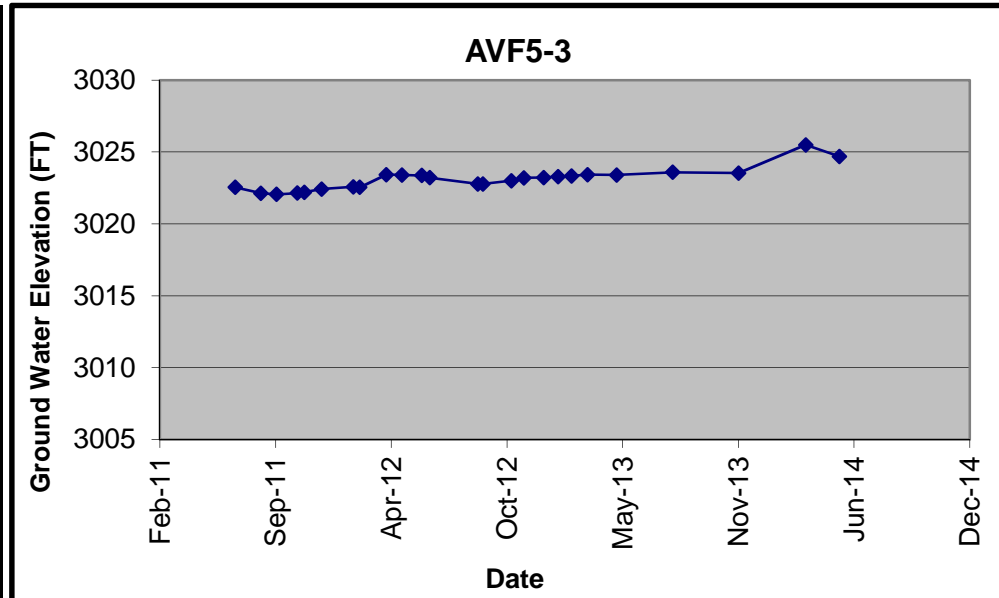
Well ID:	AVF5-2
Measuring Point Elevation:	3041.35
Ground Surface Elevation:	3039.83
Completion Date:	03/04/11
Initial Static Water Level:	18.82

DATE	TIME	DATE/ TIME	SWL	SWL ELEVATION
07/06/11	8:40	40730.36	18.82	3022.53
08/19/11	12:35	40774.52	19.22	3022.13
09/15/11	16:36	40801.69	19.29	3022.06
10/21/11	10:45	40837.45	19.21	3022.14
11/02/11	9:53	40849.41	19.13	3022.22
12/02/11	11:22	40879.47	18.93	3022.42
01/26/12	11:24	40934.48	18.78	3022.57
02/06/12	12:51	40945.54	18.81	3022.54
03/23/12	8:50	40991.37	17.93	3023.42
04/19/12	8:43	41018.36	17.96	3023.39
05/23/12	11:05	41052.46	17.99	3023.36
06/06/12	11:25	41066.48	18.12	3023.23
08/28/12	12:08	41149.51	18.58	3022.77
09/06/12	10:51	41158.45	18.56	3022.79
10/25/12	8:30	41207.35	18.36	3022.99
11/16/12	6:48	41229.28	18.14	3023.21
12/20/12	9:35	41263.40	18.13	3023.22
01/14/13	5:45	41298.24	18.08	3023.27
2/6/2013	8:39	41311.36	18.01	3023.34
3/6/2013	9:19	41339.39	17.93	3023.42
4/25/2013	9:12	41389.38	17.95	3023.40
7/31/2013	12:02	41486.50	17.78	3023.57
11/22/2013	9:15	41600.39	17.82	3023.53
3/18/2014	11:20	41716.47	15.85	3025.50
5/15/2014	12:53	41774.54	16.67	3024.68



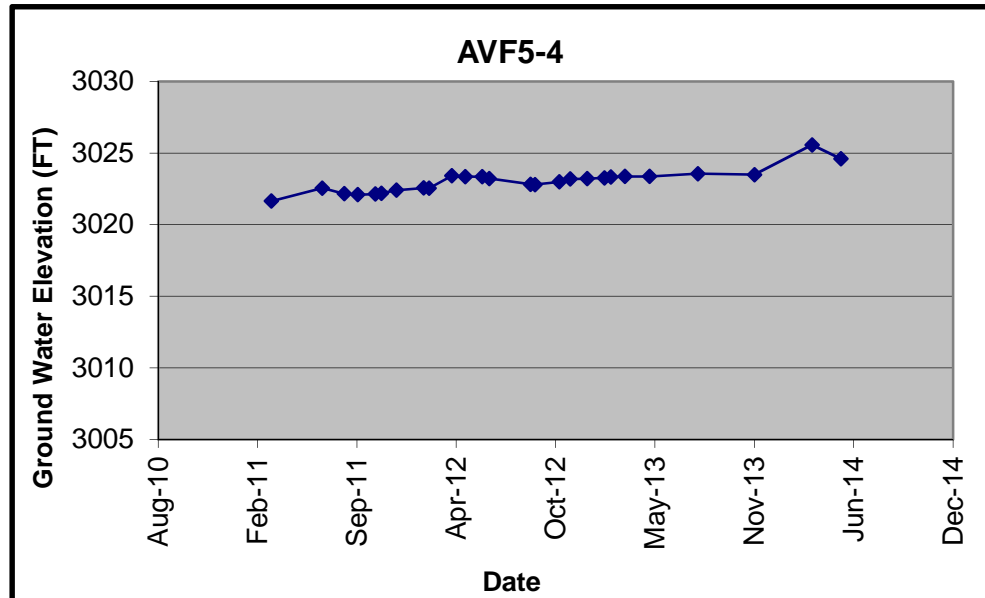
Well ID:	AVF5-3
Measuring Point Elevation:	3041.23
Ground Surface Elevation:	3039.59
Completion Date:	03/09/11
Initial Static Water Level:	18.68

DATE	TIME	DATE/ TIME	SWL	SWL ELEVATION
07/06/11	8:40	40730.36	18.68	3022.55
08/19/11	13:34	40774.57	19.09	3022.14
09/15/11	16:38	40801.69	19.17	3022.06
10/21/11	10:45	40837.45	19.08	3022.15
11/02/11	10:32	40849.44	19.03	3022.20
12/02/11	11:24	40879.48	18.81	3022.42
01/26/12	11:22	40934.47	18.65	3022.58
02/06/12	12:49	40945.53	18.68	3022.55
03/23/12	8:53	40991.37	17.80	3023.43
04/19/12	8:45	41018.36	17.83	3023.40
05/23/12	11:07	41052.46	17.86	3023.37
06/06/12	11:27	41066.48	18.01	3023.22
08/28/12	12:10	41149.51	18.45	3022.78
09/06/12	10:49	41158.45	18.45	3022.78
10/25/12	8:32	41207.36	18.23	3023.00
11/16/12	6:50	41229.28	18.02	3023.21
12/20/12	9:35	41263.40	18.00	3023.23
01/14/13	10:25	41288.43	17.94	3023.29
2/6/2013	8:40	41311.36	17.89	3023.34
3/6/2013	9:20	41339.39	17.80	3023.43
4/25/2013	9:14	41389.38	17.82	3023.41
7/31/2013	12:00	41486.50	17.64	3023.59
11/22/2013	9:16	41600.39	17.69	3023.54
3/18/2014	11:21	41716.47	15.73	3025.50
5/15/2014	12:55	41774.54	16.53	3024.70



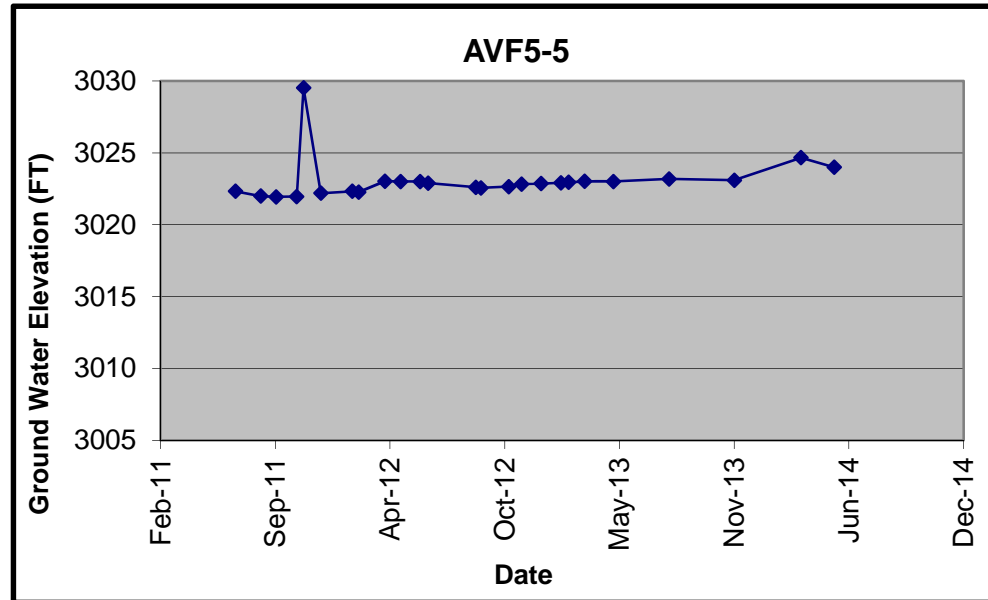
Well ID:	AVF5-4
Measuring Point Elevation:	3045.28
Ground Surface Elevation:	3043.26
Completion Date:	03/26/11
Completion Static Water Level:	23.63

DATE	TIME	DATE/ TIME	SWL	SWL ELEVATION
03/26/11		40628.00	23.63	3021.65
07/06/11	8:40	40730.36	22.72	3022.56
08/19/11	12:44	40774.53	23.12	3022.16
09/15/11	16:32	40801.69	23.18	3022.10
10/21/11	10:40	40837.44	23.14	3022.14
11/02/11	11:06	40849.46	23.08	3022.20
12/02/11	11:19	40879.47	22.87	3022.41
01/26/12	11:19	40934.47	22.71	3022.57
02/06/12	12:41	40945.53	22.74	3022.54
03/23/12	8:48	40991.37	21.86	3023.42
04/19/12	8:40	41018.36	21.92	3023.36
05/23/12	11:00	41052.46	21.93	3023.35
06/06/12	11:22	41066.47	22.06	3023.22
08/28/12	12:10	41149.51	22.46	3022.82
09/06/12	10:32	41158.44	22.48	3022.80
10/25/12	8:28	41207.35	22.29	3022.99
11/16/12	6:53	41229.29	22.09	3023.19
12/20/12	9:30	41263.40	22.07	3023.21
01/14/13	5:16	41298.22	22.01	3023.27
02/06/13	8:36	41311.36	21.95	3023.33
03/06/13	9:03	41339.38	21.91	3023.37
04/25/13	9:08	41389.38	21.91	3023.37
07/31/13	12:10	41486.51	21.72	3023.56
11/22/13	9:22	41600.39	21.79	3023.49
03/18/14	11:12	41716.47	19.71	3025.57
05/15/14	12:51	41774.54	20.68	3024.60



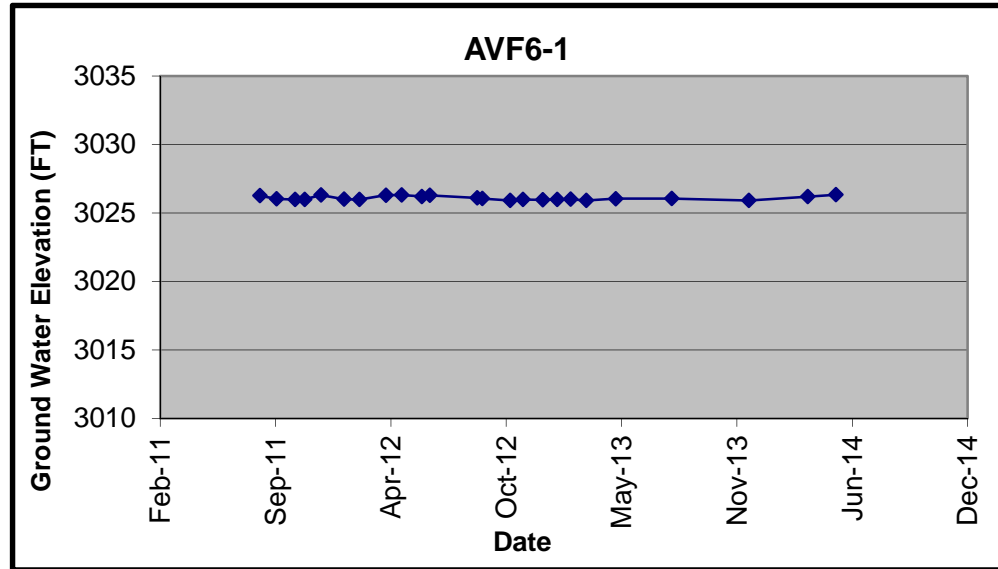
Well ID:	AVF5-5
Measuring Point Elevation:	3048.52
Ground Surface Elevation:	3047.03
Completion Date:	03/09/11
Initial Static Water Level:	26.19

DATE	TIME	DATE/ TIME	SWL	SWL ELEVATION
07/06/11	8:30	40730.35	26.19	3022.33
08/19/11	12:31	40774.52	26.52	3022.00
09/15/11	16:29	40801.69	26.58	3021.94
10/21/11	10:35	40837.44	26.55	3021.97
11/02/11	9:56	40849.41	19.00	3029.52
12/02/11	11:17	40879.47	26.32	3022.20
01/26/12	11:17	40934.47	26.19	3022.33
02/06/12	12:37	40945.53	26.24	3022.28
03/23/12	8:46	40991.37	25.48	3023.04
04/19/12	8:30	41018.35	25.51	3023.01
05/23/12	10:57	41052.46	25.51	3023.01
06/06/12	11:20	41066.47	25.62	3022.90
08/28/12	11:50	41149.49	25.91	3022.61
09/06/12	10:30	41158.44	25.95	3022.57
10/25/12	8:26	41207.35	25.86	3022.66
11/16/12	6:55	41229.29	25.68	3022.84
12/20/12	9:25	41263.39	25.65	3022.87
01/14/13	4:48	41298.20	25.60	3022.92
02/06/13	8:32	41311.36	25.56	3022.96
03/06/13	9:00	41339.38	25.50	3023.02
04/25/13	9:05	41389.38	25.51	3023.01
07/31/13	12:05	41486.50	25.33	3023.19
11/22/13	9:20	41600.39	25.42	3023.10
03/18/14	11:10	41716.465	23.85	3024.67
05/15/14	12:49	41774.534	24.52	3024.00



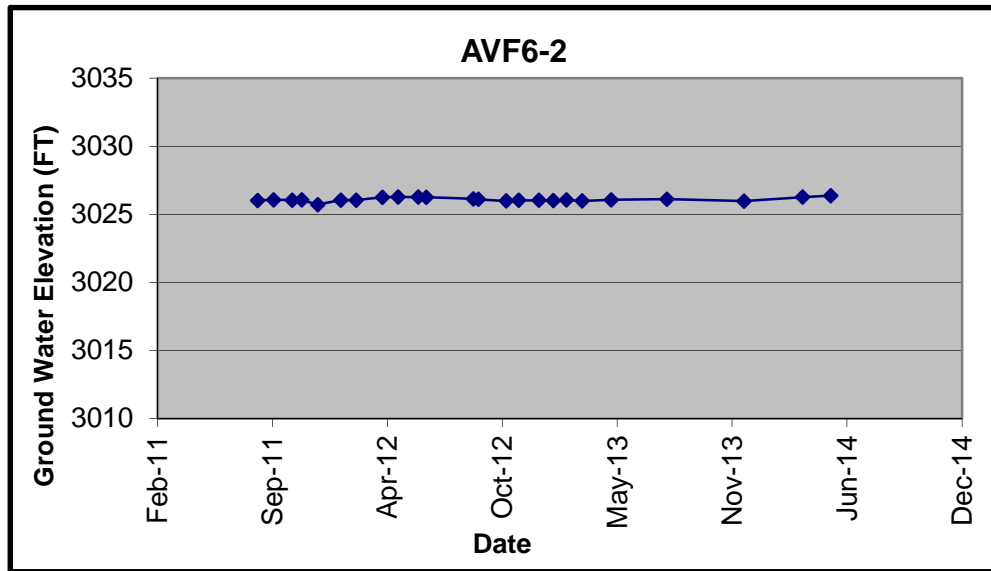
Well ID:	AVF6-1
Measuring Point Elevation:	3040.36
Ground Surface Elevation:	3038.31
Completion Date:	08/18/11
Initial Static Water Level:	14.10

DATE	TIME	DATE/ TIME	SWL	SWL ELEVATION
08/18/11		40773.00	14.10	3026.26
09/15/11	16:06	40801.67	14.33	3026.03
10/18/11		40834.00	14.38	3025.98
11/03/11	14:45	40850.61	14.36	3026.00
12/01/11	15:03	40878.63	14.05	3026.31
01/10/12	14:30	40918.60	14.35	3026.01
02/06/12	14:18	40945.60	14.37	3025.99
03/23/12	10:12	40991.43	14.06	3026.30
04/19/12	14:11	41018.59	14.05	3026.31
05/24/12	8:12	41053.34	14.15	3026.21
06/07/12	11:06	41067.46	14.07	3026.29
08/28/12	12:56	41149.54	14.26	3026.10
09/06/12	12:28	41158.52	14.31	3026.05
10/24/12	15:54	41206.66	14.45	3025.91
11/15/12	16:39	41228.69	14.37	3025.99
12/20/12	12:00	41263.50	14.40	3025.96
01/14/13	11:00	41288.46	14.38	3025.98
02/06/13	9:57	41311.41	14.35	3026.01
03/05/13	14:45	41338.61	14.44	3025.92
04/25/13	12:36	41389.53	14.32	3026.04
07/31/13	14:52	41486.62	14.31	3026.05
12/12/13	16:42	41620.70	14.44	3025.92
03/24/14	16:53	41722.70	14.16	3026.20
05/12/14	13:44	41771.57	14.03	3026.33



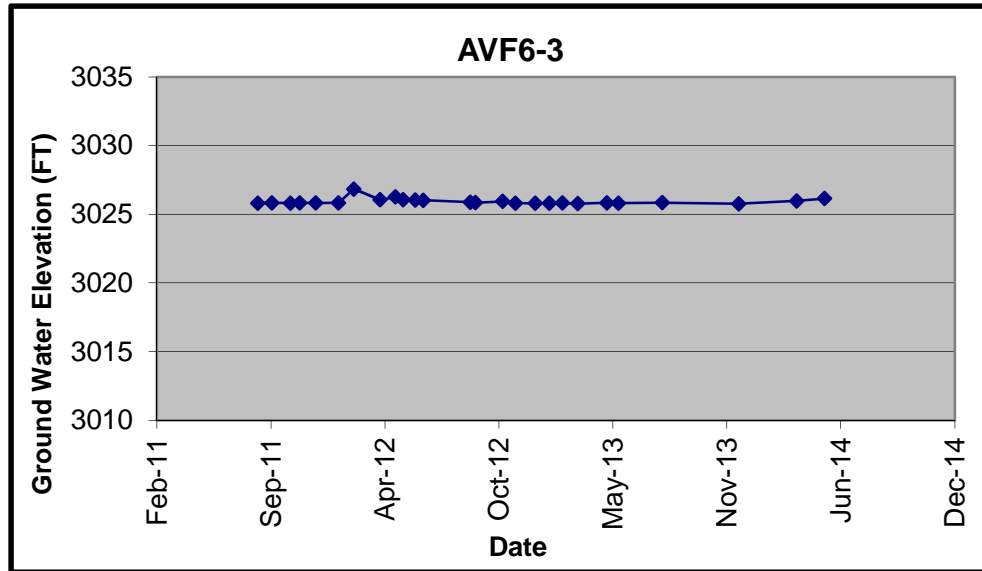
Well ID:	AVF6-2
Measuring Point Elevation:	3040.09
Ground Surface Elevation:	3038.36
Completion Date:	08/19/11
Completion Static Water Level:	14.07

DATE	TIME	DATE/ TIME	SWL	SWL ELEVATION
08/19/11		40774.00	14.07	3026.02
09/15/11	16:05	40801.67	14.02	3026.07
10/18/11		40834.00	14.04	3026.05
11/03/11	14:47	40850.62	14.03	3026.06
12/01/11	15:05	40878.63	14.38	3025.71
01/10/12	14:30	40918.60	14.05	3026.04
02/06/12	14:19	40945.60	14.04	3026.05
03/23/12	10:10	40991.42	13.83	3026.26
04/19/12	14:10	41018.59	13.81	3026.28
05/24/12	8:10	41053.34	13.82	3026.27
06/07/12	11:04	41067.46	13.83	3026.26
08/28/12	12:57	41149.54	13.95	3026.14
09/06/12	12:27	41158.52	13.99	3026.10
10/24/12	15:52	41206.66	14.10	3025.99
11/15/12	16:41	41228.70	14.06	3026.03
12/20/12	12:00	41263.50	14.06	3026.03
01/14/13	11:09	41288.46	14.07	3026.02
02/06/13	9:56	41311.41	14.03	3026.06
03/05/13	14:47	41338.62	14.10	3025.99
04/25/13	12:35	41389.52	14.02	3026.07
07/31/13	14:50	41486.62	13.98	3026.11
12/12/2013	16:40	41620.69	14.12	3025.97
3/24/2014	16:50	41722.70	13.82	3026.27
5/12/2014	13:43	41771.57	13.71	3026.38



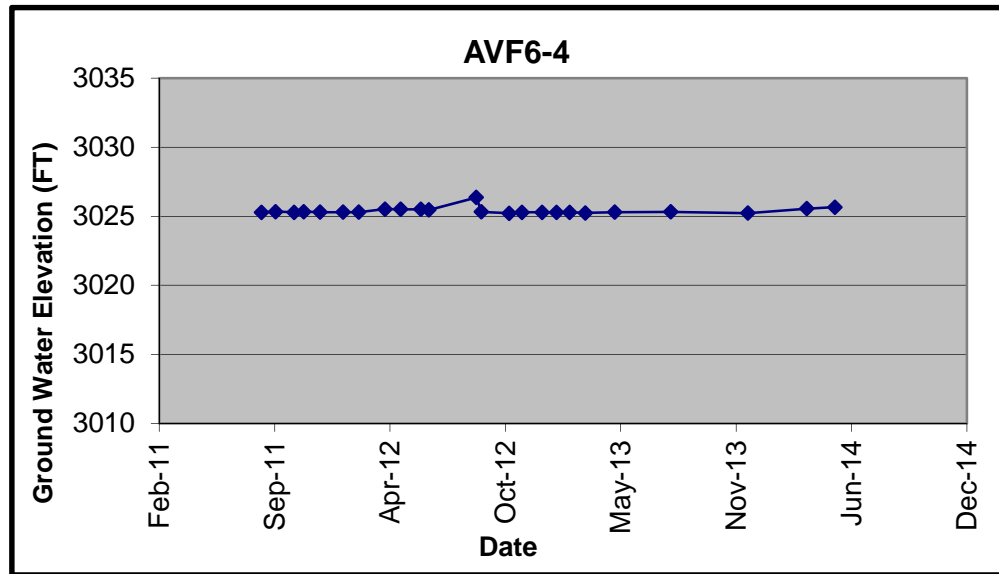
Well ID:	AVF6-3
Measuring Point Elevation:	3038.58
Ground Surface Elevation:	3036.94
Completion Date:	08/22/11
Completion Static Water Level:	12.77

DATE	TIME	DATE/ TIME	SWL	SWL ELEVATION
08/22/11		40777.00	12.77	3025.81
09/15/11	15:55	40801.66	12.75	3025.83
10/18/11		40834.00	12.77	3025.81
11/03/11	14:50	40850.62	12.75	3025.83
12/01/11	15:07	40878.63	12.76	3025.82
01/10/12	14:25	40918.60	12.75	3025.83
02/06/12	14:16	40945.59	11.75	3026.83
03/23/12	10:03	40991.42	12.53	3026.05
04/19/12	14:07	41018.59	12.32	3026.26
05/02/12	15:34	41031.65	12.53	3026.05
05/24/12	8:01	41053.33	12.55	3026.03
06/07/12	10:53	41067.45	12.56	3026.02
08/28/12	12:58	41149.54	12.70	3025.88
09/06/12	12:00	41158.50	12.74	3025.84
10/24/12	15:45	41206.66	12.64	3025.94
11/15/12	16:30	41228.69	12.77	3025.81
12/20/12	12:15	41263.51	12.78	3025.80
01/14/13	11:05	41288.46	12.78	3025.80
02/06/13	10:06	41311.42	12.76	3025.82
03/05/13	14:40	41338.61	12.81	3025.77
04/25/13	12:31	41389.52	12.75	3025.83
05/15/13	12:56	41409.54	12.77	3025.81
07/31/13	15:40	41486.65	12.73	3025.85
12/12/13	17:00	41620.71	12.82	3025.76
3/24/2014	17:01	41722.71	12.61	3025.97
5/12/2014	13:50	41771.58	12.43	3026.15



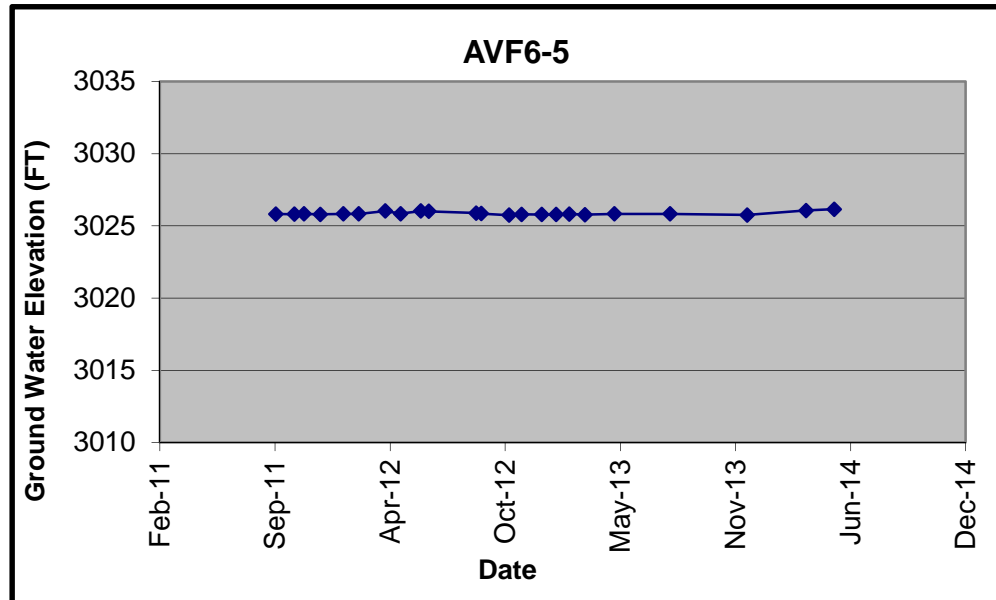
Well ID:	AVF6-4
Measuring Point Elevation:	3048.27
Ground Surface Elevation:	3046.46
Completion Date:	08/22/11
Completion Static Water Level:	23.00

DATE	TIME	DATE/ TIME	SWL	SWL ELEVATION
08/22/11		40777.00	23.00	3025.27
09/15/11	16:00	40801.67	22.94	3025.33
10/18/11		40834.00	22.98	3025.29
11/03/11	14:52	40850.62	22.94	3025.33
12/01/11	15:09	40878.63	22.97	3025.30
01/10/12	14:40	40918.61	22.97	3025.30
02/06/12	14:15	40945.59	22.97	3025.30
03/23/12	10:07	40991.42	22.75	3025.52
04/19/12	14:20	41018.60	22.76	3025.51
05/24/12	8:08	41053.34	22.77	3025.50
06/07/12	11:00	41067.46	22.81	3025.46
08/28/12	12:50	41149.53	21.91	3026.36
09/06/12	12:32	41158.52	22.95	3025.32
10/24/12	15:50	41206.66	23.06	3025.21
11/15/12	16:33	41228.69	22.98	3025.29
12/20/12	12:17	41263.51	22.99	3025.28
01/14/13	11:07	41288.46	23.00	3025.27
2/6/2013	10:10	41311.42	22.98	3025.29
3/5/2013	14:50	41338.62	23.03	3025.24
4/25/2013	12:28	41389.52	22.97	3025.30
7/31/2013	14:45	41486.61	22.95	3025.32
12/12/2013	16:50	41620.70	23.04	3025.23
3/24/2014	16:15	41722.68	22.72	3025.55
5/12/2014	14:12	41771.59	22.62	3025.65



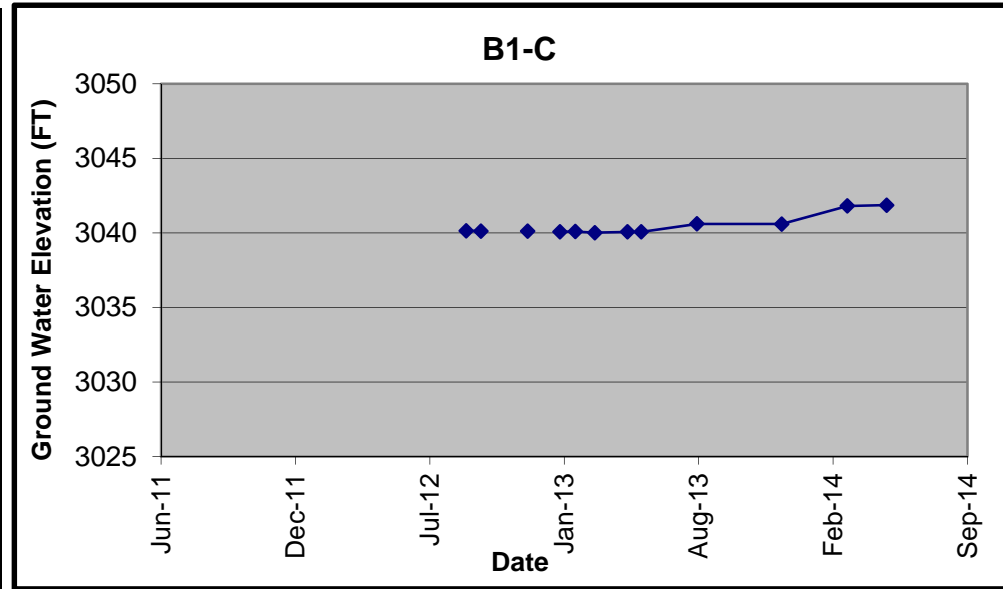
Well ID:	AVF6-5
Measuring Point Elevation:	3038.37
Ground Surface Elevation:	3036.69
Completion Date:	08/23/11
Initial Static Water Level:	12.55

DATE	TIME	DATE/ TIME	SWL	SWL ELEVATION
09/15/11	15:57	40801.66	12.55	3025.82
10/18/11		40834.00	12.56	3025.81
11/03/11	14:49	40850.62	12.54	3025.83
12/01/11	15:11	40878.63	12.57	3025.80
01/10/12	14:25	40918.60	12.54	3025.83
02/06/12	14:17	40945.60	12.54	3025.83
03/23/12	10:05	40991.42	12.34	3026.03
04/19/12	14:05	41018.59	12.53	3025.84
05/24/12	8:03	41053.34	12.34	3026.03
06/07/12	10:55	41067.45	12.36	3026.01
08/28/12	12:51	41149.54	12.48	3025.89
09/06/12	12:02	41158.50	12.52	3025.85
10/24/12	15:47	41206.66	12.63	3025.74
11/15/12	16:30	41228.69	12.57	3025.80
12/20/12	12:15	41263.51	12.58	3025.79
01/14/13	11:04	41288.46	12.58	3025.79
02/06/13	10:05	41311.42	12.55	3025.82
03/05/13	14:20	41338.60	12.60	3025.77
04/25/13	12:32	41389.52	12.54	3025.83
07/31/13	14:30	41486.60	12.54	3025.83
12/12/13	16:22	41620.68	12.62	3025.75
03/24/14	16:30	41722.69	12.31	3026.06
5/12/2014	13:20	41771.56	12.22	3026.15



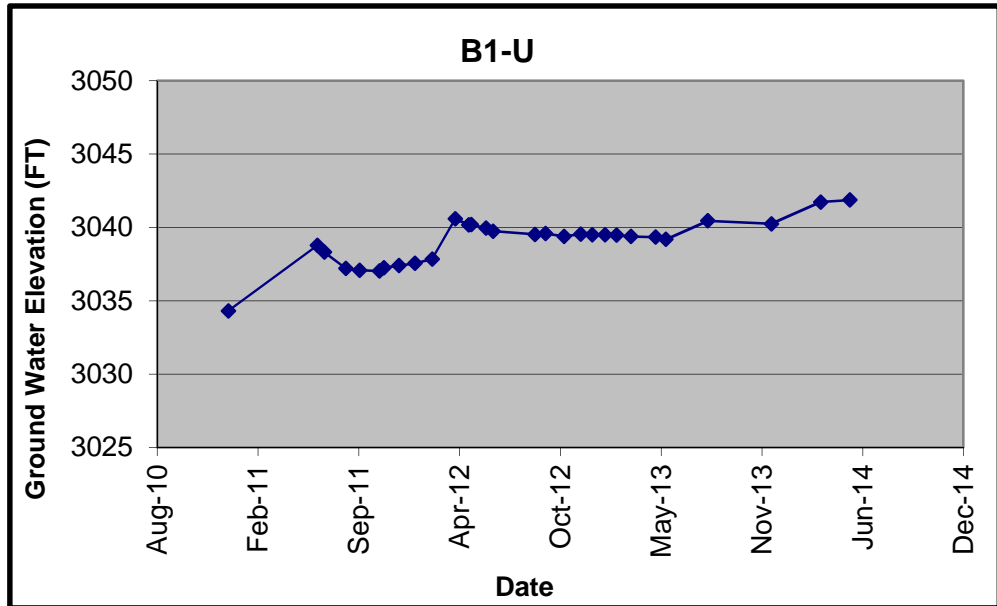
Well ID:	B1-C
Measuring Point Elevation:	3079.23
Completion Date:	12/28/10
Completion Static Water Level:	Dry

DATE	TIME	DATE/ TIME	SWL	SWL ELEVATION
06/24/11		40718.00	DRY	
07/07/11		40731.00	DRY	
08/19/11	11:34	40774.48	DRY	
12/02/11	12:34	40879.52	DRY	
01/03/12	15:00	40911.63	DRY	
02/06/12	16:44	40945.70	DRY	
03/23/12	7:21	40991.31	DRY	
04/19/12	7:24	41018.31	DRY	
04/24/12	9:37	41023.40	DRY	
05/23/12	9:45	41052.41	DRY	
06/06/12	8:22	41066.35	DRY	
08/28/12	7:23	41149.31	39.08	3040.15
09/18/12	18:50	41170.78	39.10	3040.13
10/25/12	7:02	41207.29	DRY	
11/27/12	11:26	41240.48	39.11	3040.12
12/20/12	8:15	41263.34	DRY	
01/14/13	9:14	41288.38	39.14	3040.09
02/06/13	7:28	41311.31	39.13	3040.10
03/07/13	7:45	41340.32	39.21	3040.02
04/25/13	7:30	41389.31	39.15	3040.08
05/15/13	8:00	41409.33	39.15	3040.08
08/06/13	13:18	41492.55	38.62	3040.61
12/10/13	17:00	41618.71	38.63	3040.60
03/18/14	8:25	41716.35	37.41	3041.82
05/15/14	14:15	41774.59	37.36	3041.87



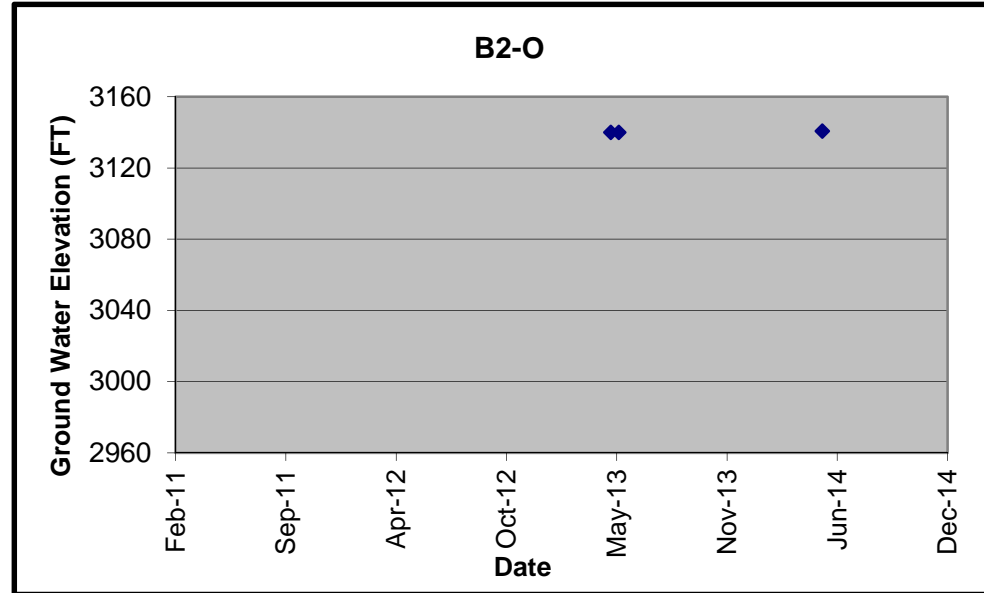
Well ID:	B1-U
Measuring Point Elevation:	3079.31
Completion Date:	12/28/10
Completion Static Water Level:	45.00

DATE	TIME	DATE/ TIME	SWL	SWL ELEVATION
12/29/10		40541.00	45.00	3034.31
06/23/11	12:00	40717.50	40.54	3038.77
07/07/11	12:00	40731.50	41.00	3038.31
08/19/11	11:32	40774.48	42.11	3037.20
09/15/11	17:50	40801.74	42.23	3037.08
10/25/11		40841.00	42.28	3037.03
11/03/11		40850.00	42.05	3037.26
12/02/11	12:32	40879.52	41.91	3037.40
01/03/12	14:55	40911.62	41.76	3037.55
02/06/12	16:42	40945.70	41.47	3037.84
03/23/12	7:19	40991.30	38.73	3040.58
04/19/12	7:22	41018.31	39.13	3040.18
04/24/12	9:56	41023.41	39.12	3040.19
05/23/12	9:43	41052.40	39.36	3039.95
06/06/12	8:20	41066.35	39.57	3039.74
08/28/12	7:23	41149.31	39.79	3039.52
09/18/12	18:52	41170.79	39.73	3039.58
10/25/12	7:00	41207.29	39.92	3039.39
11/27/12	7:26	41240.31	39.78	3039.53
12/20/12	8:15	41263.34	39.82	3039.49
01/14/13	9:12	41288.38	39.82	3039.49
2/6/2013	7:27	41311.31	39.84	3039.47
3/7/2013	8:21	41340.35	39.93	3039.38
4/25/2013	7:35	41389.32	39.97	3039.34
5/15/2013	8:23	41409.35	40.13	3039.18
8/6/2013	13:17	41492.55	38.86	3040.45
12/10/2013	17:20	41618.72	39.07	3040.24
3/18/2014	10:16	41716.43	37.58	3041.73
5/15/2014	14:26	41774.60	37.44	3041.87



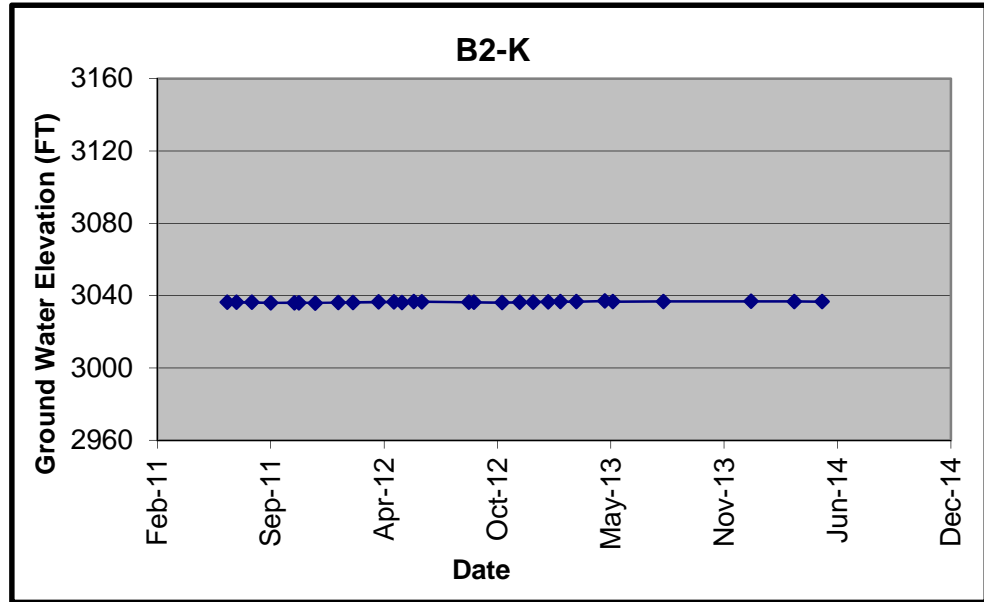
Well ID:	B2-O
Measuring Point Elevation:	3271.40
Completion Date:	01/26/11
Initial Static Water Level:	Dry

DATE	TIME	DATE/ TIME	SWL	SWL ELEVATION
07/15/11	14:03	40739.59	DRY	
08/11/11	17:36	40766.73	DRY	
09/14/11	7:04	40800.29	DRY	
10/26/11		40842.00	DRY	
11/02/11	17:20	40849.72	DRY	
12/01/11	8:10	40878.34	DRY	
01/11/12	9:30	40919.40	DRY	
02/06/12	10:01	40945.42	DRY	
03/22/12	7:57	40990.33	DRY	
04/18/12	10:34	41017.44	DRY	
05/02/12	7:22	41031.31	DRY	
05/23/12	9:02	41052.38	DRY	
06/06/12	7:44	41066.32	DRY	
08/28/12	8:10	41149.34	DRY	
09/05/12	12:00	41157.50	DRY	
10/26/12	10:08	41208.42	DRY	
11/26/12	11:34	41239.48	DRY	
12/20/12	7:10	41263.30	DRY	
01/15/13	10:23	41289.43	DRY	
02/06/13	6:40	41311.28	DRY	
03/06/13	7:11	41339.30	DRY	
04/25/13	14:06	41389.59	131.39	3140.01
05/09/13	15:26	41403.64	131.37	3140.03
08/06/13	15:45	41492.66	DRY	
05/13/14	17:00	41772.71	130.77	3140.63



Well ID:	B2-K
Measuring Point Elevation:	3270.91
Completion Date:	01/26/11
Initial Static Water Level:	234.51

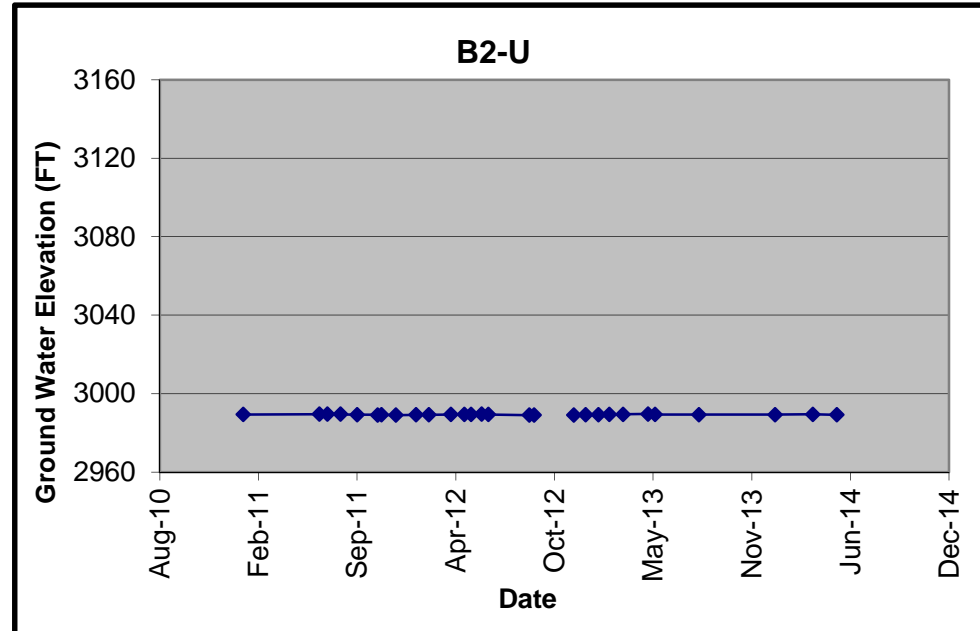
DATE	TIME	DATE/ TIME	SWL	SWL ELEVATION
06/29/11	14:50	40723.62	234.51	3036.40
07/15/11	14:04	40739.59	234.65	3036.26
08/11/11	17:33	40766.73	234.68	3036.23
09/14/11	7:08	40800.30	234.99	3035.92
10/26/11		40842.00	234.88	3036.03
11/02/11	17:18	40849.72	234.90	3036.01
12/01/11	8:15	40878.34	235.05	3035.86
01/11/12	9:22	40919.39	234.79	3036.12
02/06/12	9:59	40945.42	234.76	3036.15
03/22/12	7:55	40990.33	234.46	3036.45
04/18/12	10:32	41017.44	234.47	3036.44
05/02/12	8:00	41031.33	234.82	3036.09
05/23/12	9:02	41052.38	234.29	3036.62
06/06/12	7:42	41066.32	234.38	3036.53
08/28/12	8:12	41149.34	234.64	3036.27
09/06/12	16:05	41158.67	234.66	3036.25
10/26/12	10:11	41208.42	234.83	3036.08
11/26/12	12:53	41239.54	234.61	3036.30
12/20/12	7:10	41263.30	234.53	3036.38
01/15/13	10:29	41289.44	234.37	3036.54
2/6/2013	6:35	41311.27	234.30	3036.61
3/6/2013	7:08	41339.30	234.30	3036.61
4/25/2013	14:04	41389.59	233.95	3036.96
5/9/2013	16:00	41403.67	234.28	3036.63
8/6/2013	15:11	41492.63	234.20	3036.71
1/8/2014	9:13	41647.38	234.14	3036.77
3/25/2014	10:50	41723.45	234.20	3036.71
5/13/2014	15:00	41772.63	234.30	3036.61



Well ID:	B2-U
Measuring Point Elevation:	3271.06
Completion Date:	01/26/11
Completion Static Water Level:	281.66

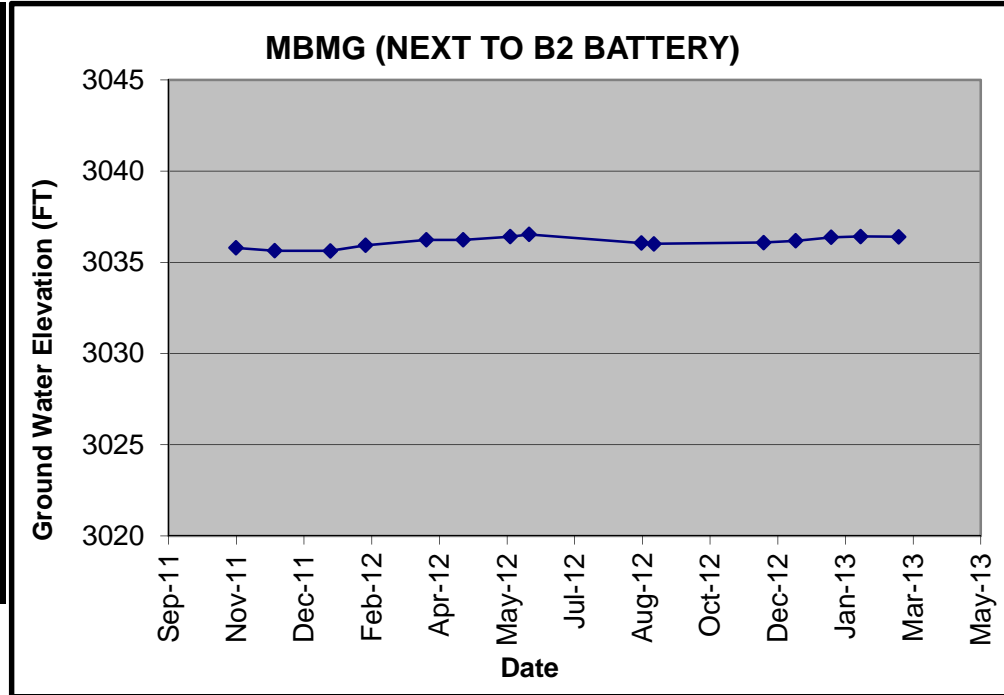
DATE	TIME	DATE/ TIME	SWL	SWL ELEVATION
01/26/11		40569.00	281.66	2989.40
06/29/11	16:25	40723.68	281.52	2989.54
07/15/11	14:05	40739.59	281.42	2989.64
08/11/11	17:00	40766.71	281.54	2989.52
09/14/11	7:06	40800.30	281.87	2989.19
10/26/11		40842.00	281.94	2989.12
11/02/11	17:16	40849.72	281.79	2989.27
12/01/11	8:10	40878.34	282.00	2989.06
01/11/12	9:42	40919.40	281.88	2989.18
02/06/12	9:57	40945.41	281.81	2989.25
03/22/12	7:53	40990.33	281.69	2989.37
04/18/12	10:30	41017.44	281.63	2989.43
05/02/12	9:23	41031.39	281.57	2989.49
05/23/12	9:00	41052.38	281.54	2989.52
06/06/12	7:40	41066.32	281.67	2989.39
08/28/12	8:14	41149.34	281.99	2989.07
09/06/12	17:50	41158.74	281.98	2989.08
10/26/12	10:16	41208.43	NM	
11/26/12	11:48	41239.49	281.92	2989.14
12/20/12	7:10	41263.30	281.85	2989.21
01/15/13	10:26	41289.43	281.75	2989.31
02/06/13	6:30	41311.27	281.71	2989.35
03/06/13	7:06	41339.30	281.65	2989.41
04/25/13	14:00	41389.58	281.48	2989.58
05/09/13	17:18	41403.72	281.68	2989.38
08/06/13	16:22	41492.68	281.78	2989.28
01/08/14	11:01	41647.46	281.74	2989.32
03/25/14	14:30	41723.60	281.65	2989.41
05/13/14	16:21	41772.68	281.85	2989.21

NM- NOT MEASURED



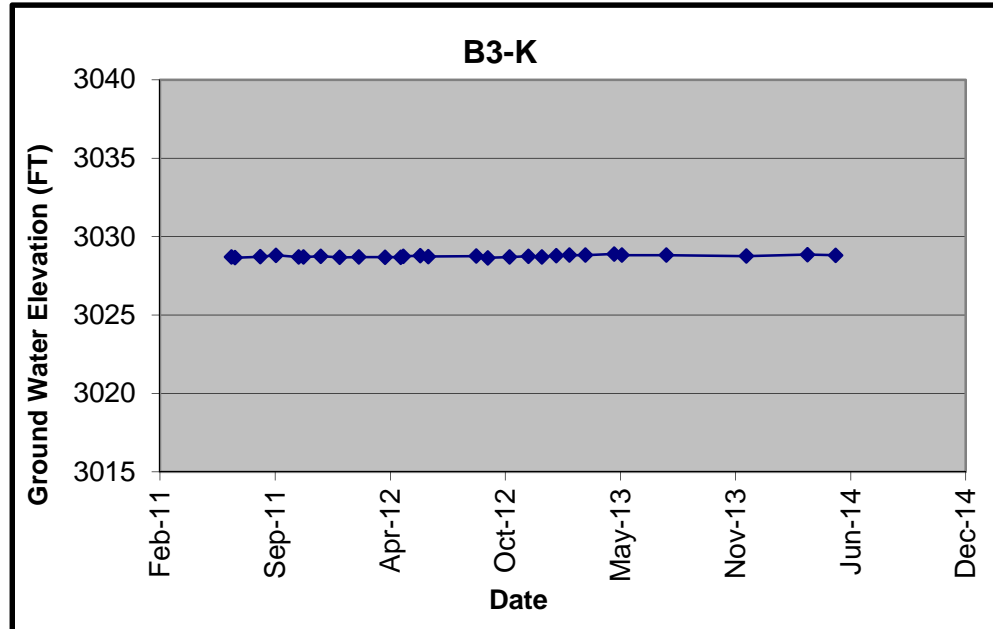
Well ID:	MBMG (NEXT TO B2 BATTERY)
Measuring Point Elevation:	3271.89

DATE	TIME	DATE/ TIME	SWL	SWL ELEVATION
			235.85	3036.04
11/02/11	17:22	40849.72	236.09	3035.80
12/01/11	8:22	40878.35	236.25	3035.64
01/11/12	9:40	40919.40	236.26	3035.63
02/06/12	10:03	40945.42	235.95	3035.94
03/22/12	7:59	40990.33	235.65	3036.24
04/18/12	10:36	41017.44	235.65	3036.24
05/23/12	9:06	41052.38	235.48	3036.41
06/06/12	7:46	41066.32	235.36	3036.53
08/28/12	8:16	41149.34	235.83	3036.06
09/06/12	12:01	41158.50	235.87	3036.02
11/26/12	11:36	41239.48	235.80	3036.09
12/20/12	7:10	41263.30	235.71	3036.18
01/15/13	10:31	41289.44	235.51	3036.38
02/06/13	6:42	41311.28	235.47	3036.42
03/06/13	7:13	41339.30	235.49	3036.40



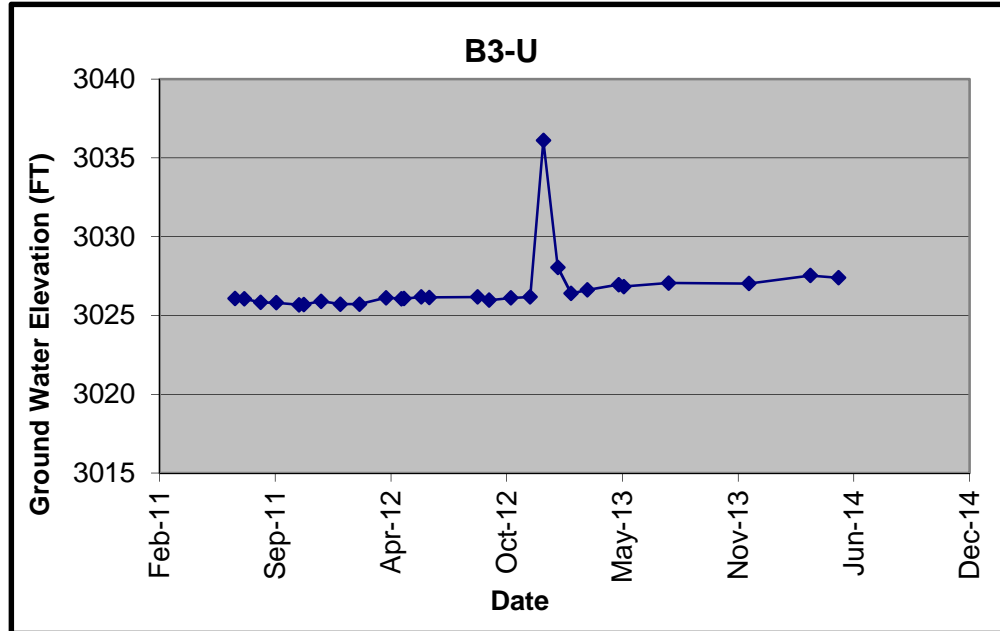
Well ID:	B3-K
Measuring Point Elevation:	3223.06
Completion Date:	06/30/11
Completion Static Water Level:	194.36

DATE	TIME	DATE/ TIME	SWL	SWL ELEVATION
06/30/11		40724.00	194.36	3028.70
07/06/11	7:08	40730.30	194.40	3028.66
08/19/11	12:13	40774.51	194.34	3028.72
09/15/11	17:03	40801.71	194.25	3028.81
10/25/11		40841.00	194.36	3028.70
11/02/11	11:51	40849.49	194.36	3028.70
12/02/11	11:42	40879.49	194.31	3028.75
01/04/12	9:00	40912.38	194.38	3028.68
02/06/12	16:13	40945.68	194.36	3028.70
03/23/12	8:24	40991.35	194.37	3028.69
04/19/12	8:14	41018.34	194.37	3028.69
04/23/12	13:12	41022.55	194.31	3028.75
05/23/12	10:36	41052.44	194.28	3028.78
06/06/12	9:17	41066.39	194.33	3028.73
08/28/12	11:16	41149.47	194.30	3028.76
09/17/12	15:00	41169.63	194.41	3028.65
10/25/12	8:05	41207.34	194.36	3028.70
11/27/12	9:11	41240.38	194.31	3028.75
12/20/12	9:10	41263.38	194.35	3028.71
01/14/13	9:58	41288.42	194.27	3028.79
02/06/13	8:18	41311.35	194.24	3028.82
03/06/13	8:46	41339.37	194.24	3028.82
04/25/13	9:47	41389.41	194.17	3028.89
05/08/13	17:55	41402.75	194.24	3028.82
7/24/2013	18:15	41479.76	194.24	3028.82
12/10/2013	14:00	41618.58	194.30	3028.76
3/26/2014	15:40	41724.65	194.21	3028.85
5/14/2014	16:15	41773.68	194.25	3028.81



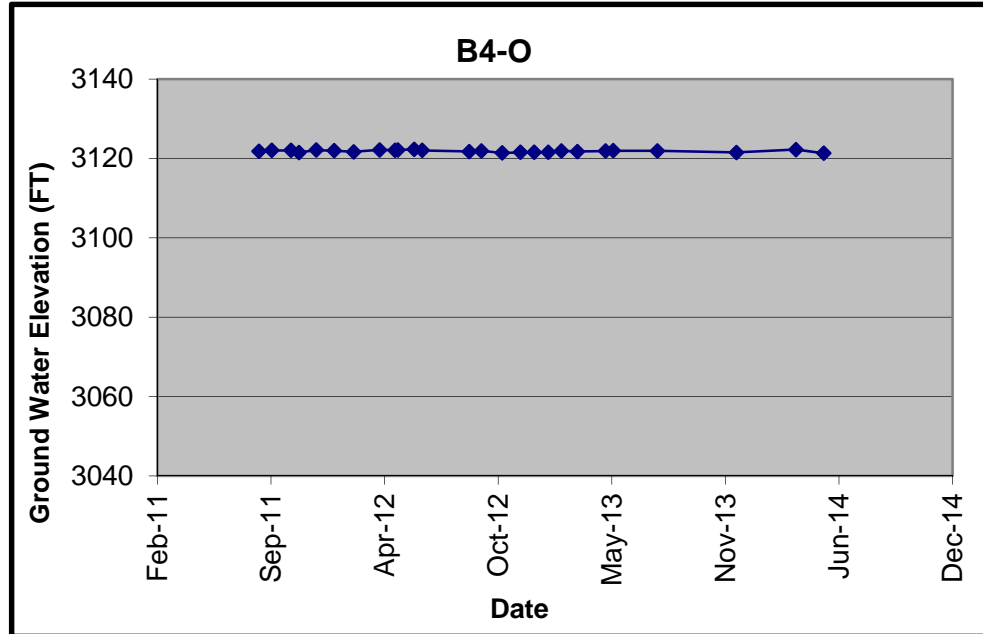
Well ID:	B3-U
Measuring Point Elevation:	3222.33
Completion Date:	07/01/11
Completion Static Water Level:	196.25

DATE	TIME	DATE/ TIME	SWL	SWL ELEVATION
07/06/11	7:10	40730.30	196.25	3026.08
07/22/11	8:13	40746.34	196.26	3026.07
08/19/11	12:11	40774.51	196.50	3025.83
09/15/11	17:01	40801.71	196.52	3025.81
10/25/11		40841.00	196.65	3025.68
11/02/11	11:49	40849.49	196.63	3025.70
12/02/11	11:40	40879.49	196.43	3025.90
01/04/12	9:05	40912.38	196.61	3025.72
02/06/12	16:11	40945.67	196.61	3025.72
03/23/12	8:22	40991.35	196.20	3026.13
04/19/12	8:12	41018.34	196.26	3026.07
04/23/12	13:12	41022.55	196.25	3026.08
05/23/12	10:34	41052.44	196.15	3026.18
06/06/12	9:15	41066.39	196.18	3026.15
08/28/12	11:16	41149.47	196.15	3026.18
09/17/12	17:20	41169.72	196.35	3025.98
10/25/12	8:03	41207.34	196.21	3026.12
11/27/12	10:41	41240.45	196.15	3026.18
12/20/12	9:10	41263.38	186.22	3036.11
01/14/13	9:58	41288.42	194.27	3028.06
02/06/13	8:20	41311.35	195.93	3026.40
03/06/13	8:47	41339.37	195.70	3026.63
04/29/13	9:45	41393.41	195.37	3026.96
05/08/13	17:29	41402.73	195.49	3026.84
07/24/13	17:28	41479.73	195.27	3027.06
12/10/13	13:00	41618.54	195.30	3027.03
03/26/14	15:00	41724.63	194.79	3027.54
05/14/14	17:30	41773.73	194.93	3027.40



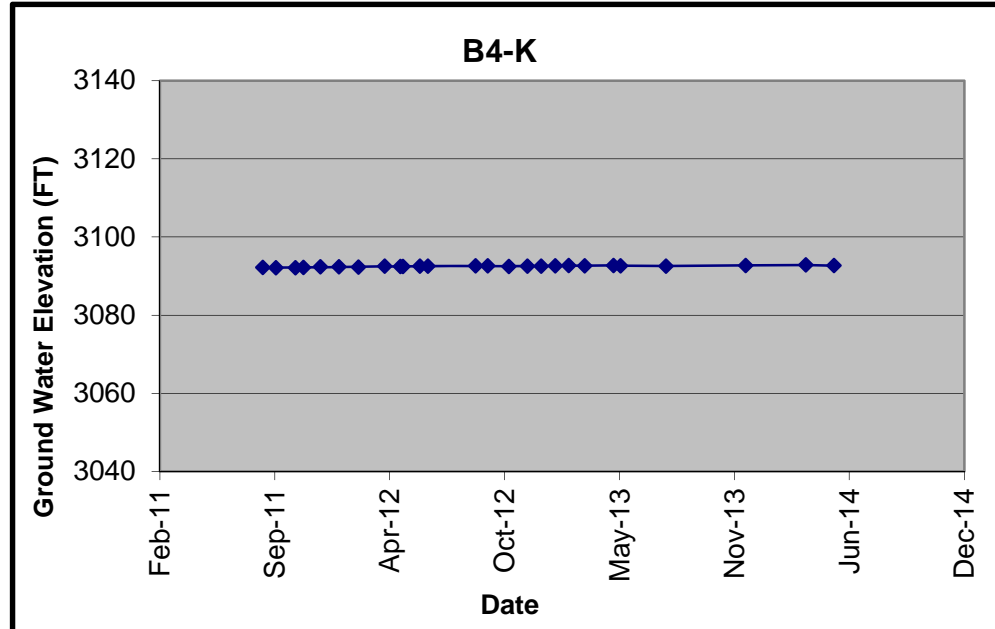
Well ID:	B4-O
Measuring Point Elevation:	3243.09
Completion Date:	07/27/11
Initial Static Water Level:	121.24

DATE	TIME	DATE/ TIME	SWL	SWL ELEVATION
08/24/11		40779.00	121.24	3121.85
09/15/11	17:30	40801.73	121.04	3122.05
10/19/11		40835.00	121.05	3122.04
11/02/11	12:25	40849.52	121.57	3121.52
12/02/11	12:16	40879.51	120.95	3122.14
01/03/12	13:30	40911.56	121.13	3121.96
02/06/12	15:31	40945.65	121.41	3121.68
03/23/12	7:42	40991.32	120.92	3122.17
04/19/12	7:44	41018.32	121.02	3122.07
04/24/12	16:50	41023.70	120.91	3122.18
05/23/12	10:04	41052.42	120.79	3122.30
06/06/12	8:43	41066.36	121.06	3122.03
08/28/12	8:02	41149.33	121.34	3121.75
09/18/12	18:24	41170.77	121.17	3121.92
10/25/12	7:31	41207.31	121.68	3121.41
11/26/12	7:15	41239.30	121.54	3121.55
12/20/12	8:30	41263.35	121.52	3121.57
01/14/13	9:32	41288.40	121.51	3121.58
02/06/13	7:45	41311.32	121.17	3121.92
03/06/13	8:10	41339.34	121.33	3121.76
4/25/2013	8:12	41389.34	121.23	3121.86
5/8/2013	15:00	41402.63	121.14	3121.95
7/25/2013	15:05	41480.63	121.16	3121.93
12/11/2013	12:30	41619.521	121.57	3121.52
3/26/2014	12:45	41724.531	120.83	3122.26
5/14/2014	13:45	41773.573	121.77	3121.32



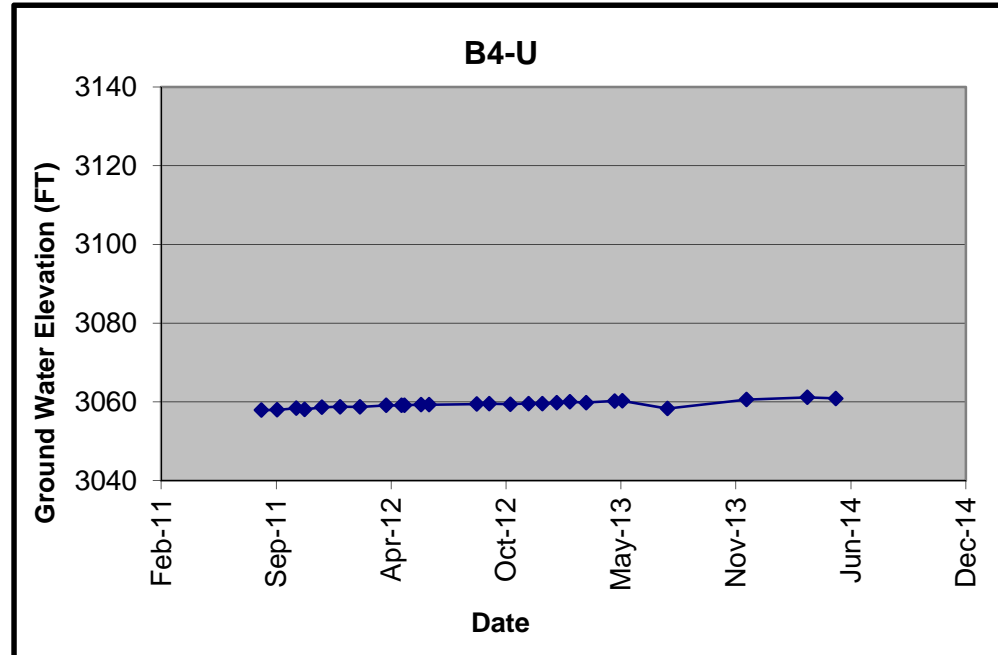
Well ID:	B4-K
Measuring Point Elevation:	3242.71
Completion Date:	07/27/11
Initial Static Water Level:	150.51

DATE	TIME	DATE/ TIME	SWL	SWL ELEVATION
08/24/11		40779.00	150.51	3092.20
09/15/11	17:32	40801.73	150.56	3092.15
10/20/11		40836.00	150.56	3092.15
11/02/11	12:27	40849.52	150.53	3092.18
12/02/11	12:14	40879.51	150.35	3092.36
01/03/12	13:40	40911.57	150.37	3092.34
02/06/12	15:29	40945.65	150.40	3092.31
03/23/12	7:40	40991.32	150.21	3092.50
04/19/12	7:42	41018.32	150.26	3092.45
04/23/12	17:51	41022.74	150.24	3092.47
05/23/12	10:02	41052.42	150.18	3092.53
06/06/12	8:41	41066.36	150.18	3092.53
08/28/12	8:01	41149.33	150.11	3092.60
09/18/12	18:22	41170.77	150.12	3092.59
10/25/12	7:29	41207.31	150.23	3092.48
11/26/12	14:52	41239.62	150.14	3092.57
12/20/12	8:30	41263.35	150.16	3092.55
01/14/13	9:31	41288.40	150.11	3092.60
02/06/13	7:48	41311.33	150.02	3092.69
03/06/13	8:09	41339.34	150.06	3092.65
04/25/13	8:10	41389.34	150.00	3092.71
05/07/13	15:47	41401.66	150.05	3092.66
07/25/13	17:24	41480.73	150.14	3092.57
12/11/13	11:50	41619.49	149.97	3092.74
03/26/14	9:40	41724.40	149.85	3092.86
05/14/14	12:38	41773.53	150.04	3092.67



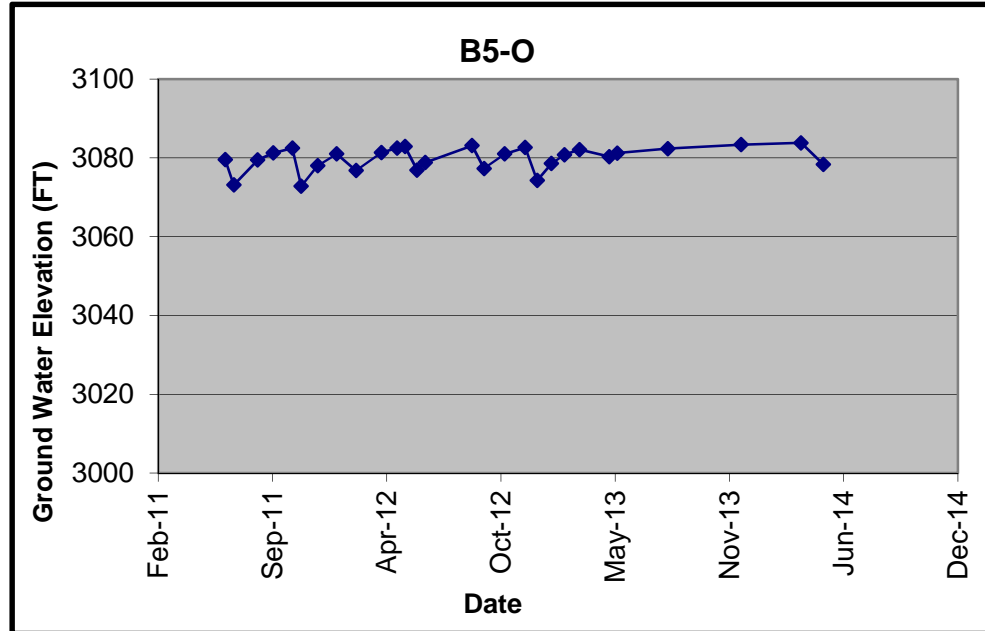
Well ID:	B4-U
Measuring Point Elevation:	3243.06
Completion Date:	07/26/11
Initial Static Water Level:	187.00

DATE	TIME	DATE/ TIME	SWL	SWL ELEVATION
			187.00	3056.06
08/19/11	11:47	40774.49	185.12	3057.94
09/15/11	17:33	40801.73	185.03	3058.03
10/19/11		40835.00	184.63	3058.43
11/02/11	12:29	40849.52	184.96	3058.10
12/02/11	12:12	40879.51	184.39	3058.67
01/03/12	11:34	40911.48	184.27	3058.79
02/06/12	15:27	40945.64	184.29	3058.77
03/23/12	7:38	40991.32	183.90	3059.16
04/19/12	7:40	41018.32	183.89	3059.17
04/24/12	8:30	41023.35	183.85	3059.21
05/23/12	10:00	41052.42	183.73	3059.33
06/06/12	8:39	41066.36	183.72	3059.34
08/28/12	8:00	41149.33	183.56	3059.50
09/18/12	18:20	41170.76	183.51	3059.55
10/25/12	7:27	41207.31	183.63	3059.43
11/26/12	7:56	41239.33	183.44	3059.62
12/20/12	8:30	41263.35	183.50	3059.56
01/14/13	9:27	41288.39	183.26	3059.80
2/6/2013	7:50	41311.33	183.02	3060.04
3/6/2013	8:07	41339.34	183.21	3059.85
4/25/2013	8:08	41389.34	182.82	3060.24
5/8/2013	15:30	41402.65	182.78	3060.28
7/25/2013	16:30	41480.69	184.70	3058.36
12/10/2013	10:30	41618.44	182.43	3060.63
3/26/2014	12:10	41724.51	181.85	3061.21
5/14/2014	15:00	41773.63	182.16	3060.90



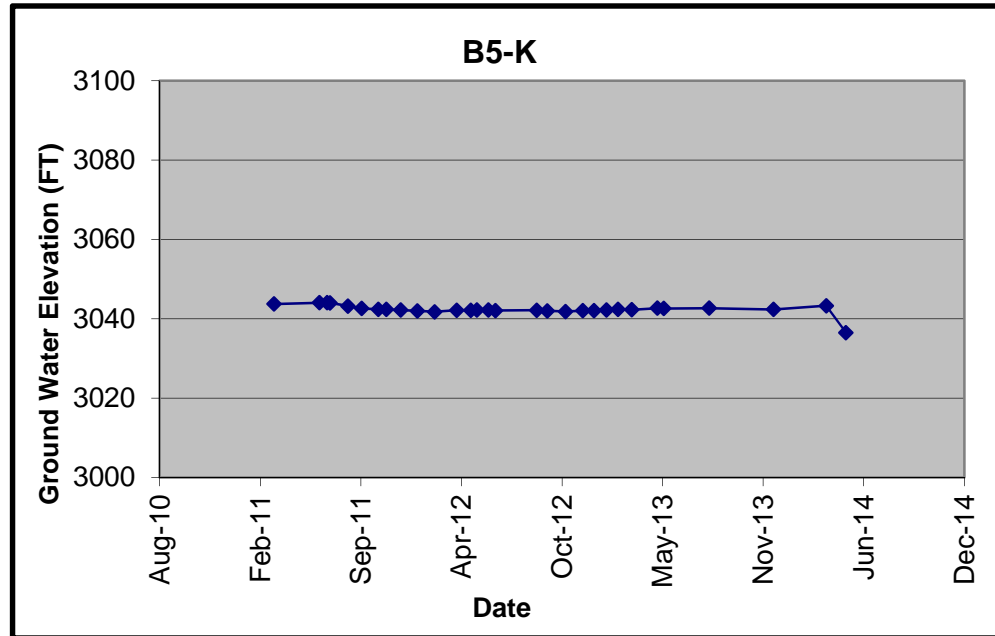
Well ID:	B5-O
Measuring Point Elevation:	3226.20
Completion Date:	04/06/11
Completion Static Water Level:	Dry

DATE	TIME	DATE/ TIME	SWL	SWL ELEVATION
04/07/11		40640.00	DRY	
06/23/11	9:30	40717.40	146.60	3079.60
07/08/11	15:07	40732.63	153.07	3073.13
08/19/11	9:48	40774.41	146.73	3079.47
09/15/11	14:15	40801.59	144.93	3081.27
10/19/11		40835.00	143.73	3082.47
11/03/11	14:17	40850.60	153.41	3072.79
12/02/11	10:54	40879.45	148.18	3078.02
01/04/12	14:05	40912.59	145.20	3081.00
02/07/12	14:02	40946.58	149.41	3076.79
03/22/12	17:24	40990.73	144.85	3081.35
04/19/12	10:19	41018.43	143.70	3082.50
05/03/12	7:20	41032.31	143.32	3082.88
05/24/12	9:06	41053.38	149.30	3076.90
06/07/12	11:48	41067.49	147.36	3078.84
08/28/12	17:20	41149.72	143.09	3083.11
09/18/12	16:09	41170.67	148.90	3077.30
10/24/12	16:14	41206.68	145.17	3081.03
11/29/12	15:10	41242.63	143.58	3082.62
12/20/12	12:52	41263.54	151.91	3074.29
01/14/13	11:40	41288.49	147.62	3078.58
02/06/13	10:33	41311.44	145.37	3080.83
03/04/13	13:04	41337.54	144.10	3082.10
04/25/13	13:55	41389.58	145.86	3080.34
05/09/13	14:00	41403.58	144.97	3081.23
08/06/13	12:05	41492.50	143.86	3082.34
12/12/13	14:00	41620.58	142.84	3083.36
03/27/14	11:30	41725.48	142.37	3083.83
05/05/14	15:20	41764.64	147.83	3078.37



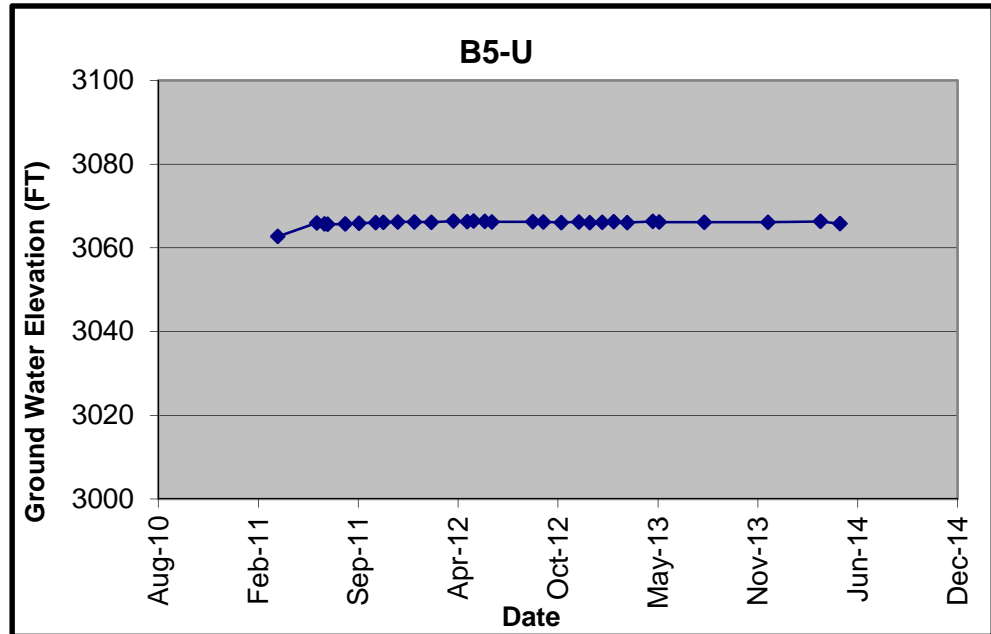
Well ID:	B5-K
Measuring Point Elevation:	3225.51
Completion Date:	03/25/11
Completion Static Water Level:	181.77

DATE	TIME	DATE/ TIME	SWL	SWL ELEVATION
03/25/11		40627.00	181.77	3043.74
06/23/11	10:21	40717.43	181.44	3044.07
07/08/11	15:11	40732.63	181.44	3044.07
07/14/11	8:45	40738.36	181.47	3044.04
08/19/11	9:52	40774.41	182.31	3043.20
09/15/11	14:19	40801.60	182.88	3042.63
10/19/11		40835.00	183.11	3042.40
11/03/11	14:13	40850.59	183.15	3042.36
12/02/11	10:52	40879.45	183.32	3042.19
01/04/12	14:48	40912.62	183.52	3041.99
02/07/12	14:06	40946.59	183.76	3041.75
03/22/12	17:20	40990.72	183.34	3042.17
04/19/12	10:23	41018.43	183.35	3042.16
05/01/12	17:54	41030.75	183.28	3042.23
05/24/12	9:10	41053.38	183.28	3042.23
06/07/12	11:52	41067.49	183.41	3042.10
08/28/12	17:22	41149.72	183.35	3042.16
09/18/12	16:13	41170.68	183.52	3041.99
10/24/12	16:18	41206.68	183.67	3041.84
11/28/12	7:59	41241.33	183.45	3042.06
12/20/12	12:52	41263.54	183.42	3042.09
01/14/13	11:42	41288.49	183.27	3042.24
02/06/13	10:35	41311.44	183.09	3042.42
03/05/13	15:12	41338.63	183.21	3042.30
04/25/13	14:00	41389.58	182.80	3042.71
05/08/13	12:20	41402.51	182.91	3042.60
08/06/13	10:33	41492.44	182.80	3042.71
12/12/13	13:00	41620.54	183.12	3042.39
03/27/14	10:50	41725.45	182.20	3043.31
05/05/14	16:25	41764.68	188.99	3036.52



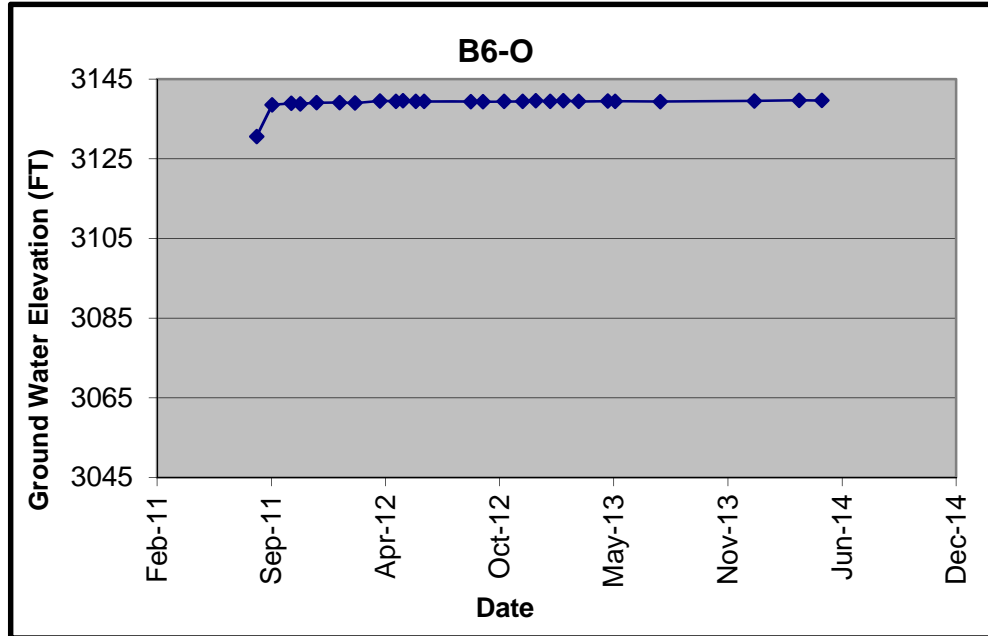
Well ID:	B5-U
Measuring Point Elevation:	3225.64
Completion Date:	04/06/11
Completion Static Water Level:	162.93

DATE	TIME	DATE/ TIME	SWL	SWL ELEVATION
04/06/11		40639.00	162.93	3062.71
06/23/11	9:42	40717.40	159.68	3065.96
07/08/11	15:09	40732.63	159.97	3065.67
07/14/11	15:00	40738.63	160.02	3065.62
08/19/11	9:50	40774.41	159.94	3065.70
09/15/11	14:17	40801.60	159.78	3065.86
10/19/11		40835.00	159.65	3065.99
11/03/11	14:15	40850.59	159.54	3066.10
12/02/11	10:50	40879.45	159.45	3066.19
01/04/12	13:58	40912.58	159.47	3066.17
02/07/12	14:04	40946.59	159.52	3066.12
03/22/12	17:22	40990.72	159.28	3066.36
04/19/12	10:21	41018.43	159.37	3066.27
05/01/12	17:08	41030.71	159.21	3066.43
05/24/12	9:08	41053.38	159.31	3066.33
06/07/12	11:50	41067.49	159.45	3066.19
08/28/12	17:18	41149.72	159.40	3066.24
09/18/12	16:11	41170.67	159.46	3066.18
10/24/12	16:16	41206.68	159.61	3066.03
11/28/12	9:12	41241.38	159.45	3066.19
12/20/12	12:52	41263.54	159.61	3066.03
01/14/13	11:41	41288.49	159.55	3066.09
02/06/13	10:34	41311.44	159.43	3066.21
03/05/13	15:10	41338.63	159.61	3066.03
04/25/13	13:57	41389.58	159.35	3066.29
05/08/13	13:25	41402.56	159.51	3066.13
08/06/13	11:51	41492.49	159.55	3066.09
12/12/13	12:00	41620.50	159.53	3066.11
03/27/14	9:30	41725.40	159.34	3066.30
05/05/14	15:27	41764.64	159.88	3065.76



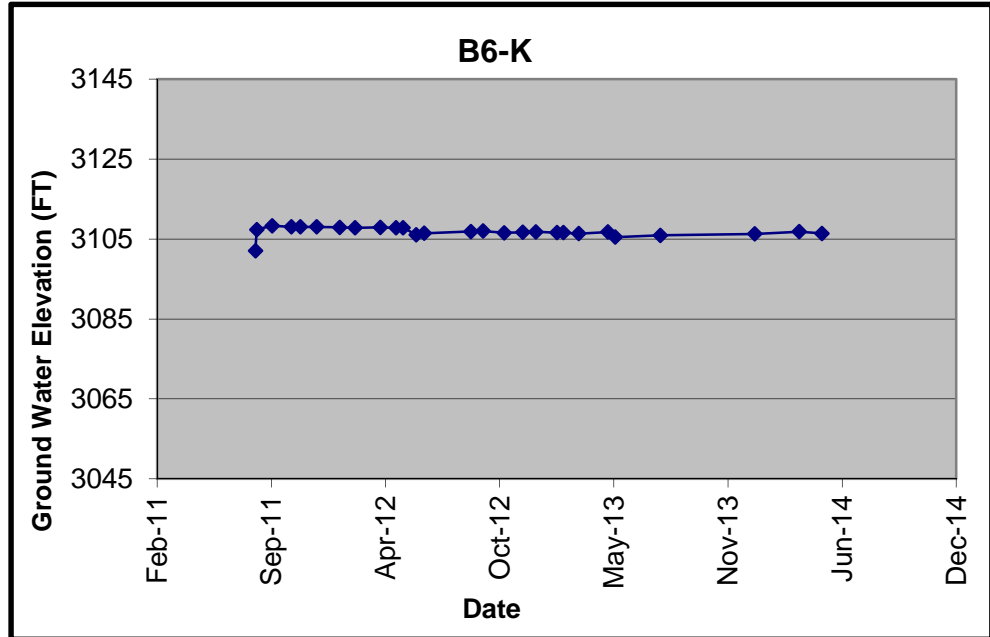
Well ID:	B6-O
Measuring Point Elevation:	3235.26
Completion Date:	08/18/11
Completion Static Water Level:	104.67

DATE	TIME	DATE/ TIME	SWL	SWL ELEVATION
08/19/11	12:00	40774.50	104.67	3130.59
09/15/11	15:16	40801.64	96.72	3138.54
10/19/11		40835.00	96.36	3138.90
11/03/11	13:40	40850.57	96.48	3138.78
12/02/11	8:34	40879.36	96.18	3139.08
01/11/12	16:00	40919.67	96.15	3139.11
02/07/12	17:00	40946.71	96.28	3138.98
03/22/12	15:28	40990.64	95.74	3139.52
04/19/12	10:42	41018.45	95.82	3139.44
05/01/12	14:35	41030.61	95.66	3139.60
05/24/12	10:12	41053.43	95.87	3139.39
06/07/12	14:15	41067.59	95.87	3139.39
08/28/12	13:11	41149.55	95.92	3139.34
09/18/12	16:44	41170.70	95.96	3139.30
10/25/12	17:34	41207.73	95.86	3139.40
11/27/12	12:40	41240.53	95.88	3139.38
12/20/12	13:42	41263.57	95.72	3139.54
01/14/13	12:15	41288.51	95.81	3139.45
02/06/13	11:12	41311.47	95.68	3139.58
3/5/2013	15:33	41338.65	95.88	3139.38
4/25/2013	17:52	41389.74	95.78	3139.48
5/8/2013	8:20	41402.35	95.83	3139.43
7/26/2013	8:25	41481.35	95.89	3139.37
1/7/2014	12:45	41646.53	95.76	3139.50
3/26/2014	21:35	41724.90	95.60	3139.66
5/5/2014	10:45	41764.45	95.61	3139.65



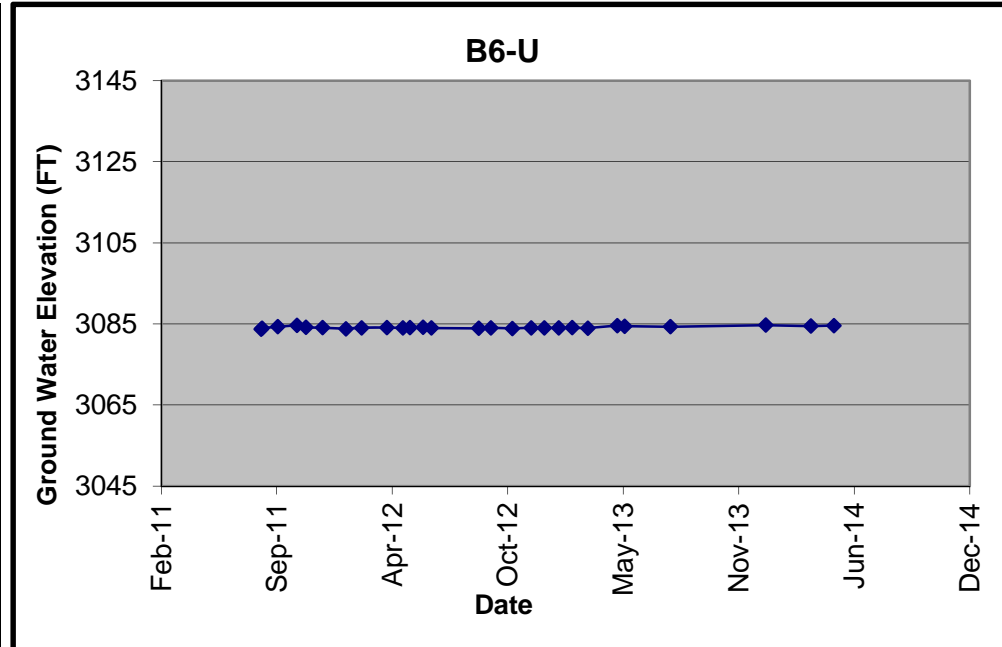
Well ID:	B6-K
Measuring Point Elevation:	3234.96
Completion Date:	08/16/11
Completion Static Water Level:	132.92

DATE	TIME	DATE/ TIME	SWL	SWL ELEVATION
08/17/11		40772.00	132.92	3102.04
08/19/11	12:00	40774.50	127.60	3107.36
09/15/11	15:14	40801.63	126.65	3108.31
10/19/11		40835.00	126.91	3108.05
11/03/11	13:35	40850.57	126.91	3108.05
12/02/11	8:38	40879.36	126.92	3108.04
01/11/12	15:30	40919.65	127.04	3107.92
02/07/12	17:00	40946.71	127.17	3107.79
03/22/12	15:32	40990.65	127.04	3107.92
04/19/12	10:46	41018.45	127.15	3107.81
05/01/12	11:25	41030.48	127.10	3107.86
05/24/12	10:16	41053.43	128.93	3106.03
06/07/12	14:19	41067.60	128.51	3106.45
08/28/12	13:15	41149.55	128.06	3106.90
09/18/12	16:48	41170.70	127.97	3106.99
10/25/12	17:37	41207.73	128.38	3106.58
11/27/12	14:00	41240.58	128.28	3106.68
12/20/12	13:42	41263.57	128.15	3106.81
01/14/13	4:04	41300.17	128.37	3106.59
02/06/13	11:15	41311.47	128.36	3106.60
03/05/13	15:30	41338.65	128.58	3106.38
04/25/13	17:56	41389.75	128.18	3106.78
05/08/13	11:10	41402.47	129.46	3105.50
07/26/13	11:05	41481.46	129.02	3105.94
01/07/14	13:54	41646.58	128.68	3106.28
03/26/14	20:50	41724.87	128.13	3106.83
05/05/14	13:36	41764.57	128.56	3106.40



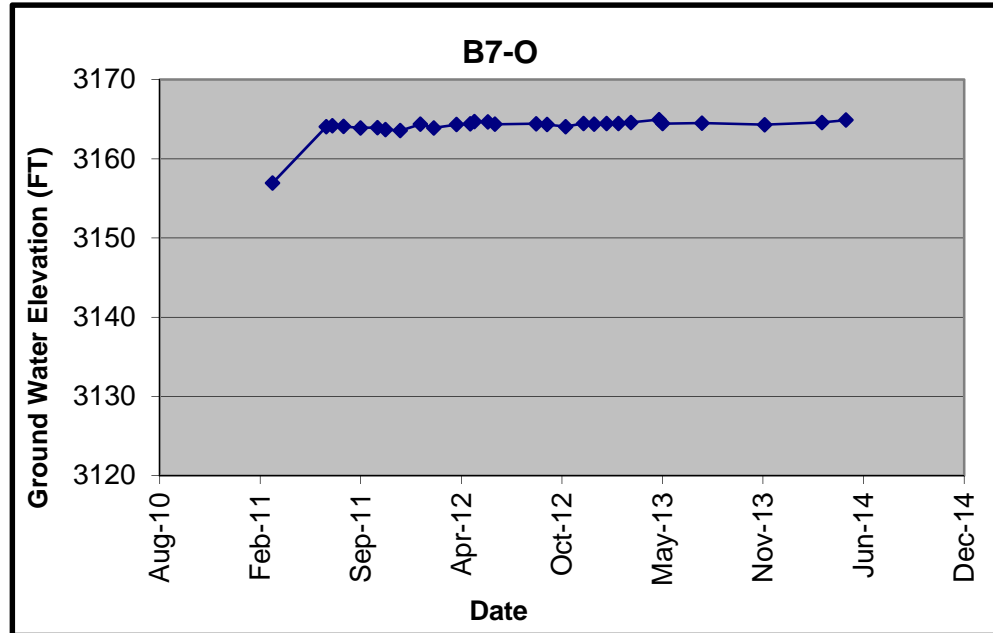
Well ID:	B6-U
Measuring Point Elevation:	3235.24
Completion Date:	08/17/11
Completion Static Water Level:	151.51

DATE	TIME	DATE/ TIME	SWL	SWL ELEVATION
08/18/11		40773.00	151.51	3083.73
08/19/11	12:00	40774.50	151.31	3083.93
09/15/11	15:12	40801.63	150.94	3084.30
10/19/11		40835.00	150.57	3084.67
11/03/11	13:38	40850.57	151.11	3084.13
12/02/11	8:36	40879.36	151.19	3084.05
01/11/12	15:45	40919.66	151.44	3083.80
02/07/12	17:00	40946.71	151.20	3084.04
03/22/12	15:30	40990.65	151.13	3084.11
04/19/12	10:44	41018.45	151.25	3083.99
05/01/12	13:10	41030.55	151.16	3084.08
05/24/12	10:14	41053.43	151.11	3084.13
06/07/12	14:17	41067.60	151.27	3083.97
08/28/12	13:13	41149.55	151.34	3083.90
09/18/12	16:46	41170.70	151.20	3084.04
10/25/12	17:35	41207.73	151.37	3083.87
11/27/12	16:40	41240.69	151.23	3084.01
12/20/12	13:42	41263.57	151.23	3084.01
01/14/13	12:16	41288.51	151.24	3084.00
02/06/13	11:14	41311.47	151.19	3084.05
03/05/13	15:32	41338.65	151.31	3083.93
04/25/13	17:54	41389.75	150.66	3084.58
05/08/13	10:15	41402.43	150.81	3084.43
07/26/13	9:52	41481.41	150.92	3084.32
01/07/14	15:20	41646.64	150.53	3084.71
3/26/2014	19:30	41724.81	150.78	3084.46
5/5/2014	12:30	41764.52	150.67	3084.57



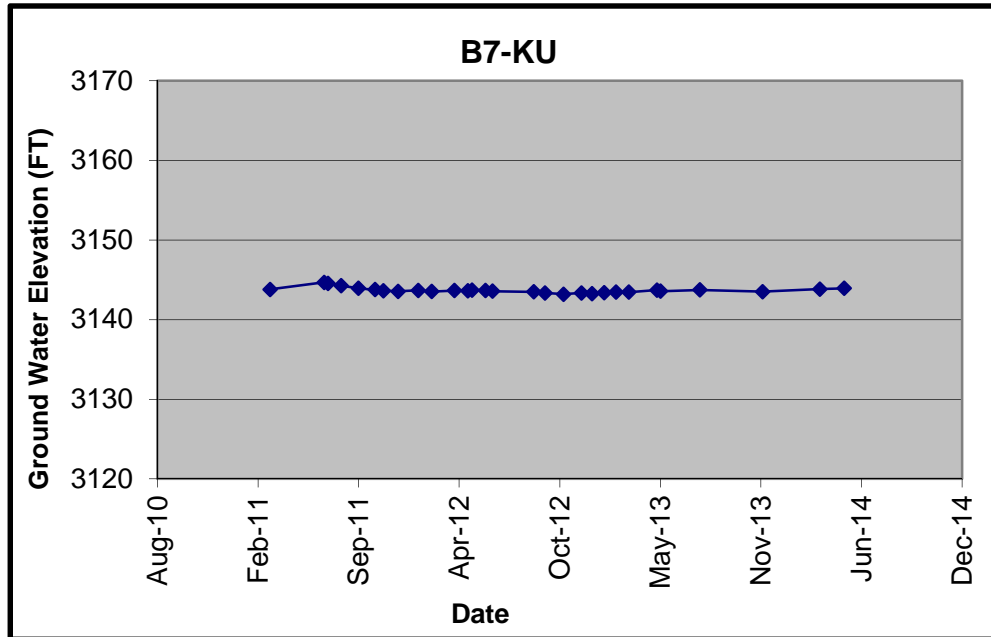
Well ID:	B7-O
Measuring Point Elevation:	3338.31
Completion Date:	03/18/11
Completion Static Water Level:	181.37

DATE	TIME	DATE/ TIME	SWL	SWL ELEVATION
03/22/11		40624.00	181.37	3156.94
07/07/11	12:00	40731.50	174.25	3164.06
07/19/11	8:53	40743.37	174.13	3164.18
08/10/11	9:36	40765.40	174.22	3164.09
09/13/11	14:14	40799.59	174.41	3163.90
10/17/11		40833.00	174.37	3163.94
11/02/11	7:48	40849.33	174.61	3163.70
12/01/11	9:16	40878.39	174.75	3163.56
01/10/12	9:20	40918.39	173.94	3164.37
02/06/12	11:04	40945.46	174.41	3163.90
03/22/12	8:59	40990.37	173.98	3164.33
04/18/12	11:56	41017.50	173.87	3164.44
04/26/12	17:00	41025.71	173.61	3164.70
05/23/12	14:16	41052.59	173.64	3164.67
06/06/12	14:41	41066.61	173.95	3164.36
08/27/12	16:46	41148.70	173.88	3164.43
9/18/2012	18:05	41170.75	173.98	3164.33
10/25/12	10:30	41207.44	174.25	3164.06
11/30/12	7:56	41243.33	173.84	3164.47
12/21/12	6:50	41264.28	173.95	3164.36
01/14/13	16:39	41288.69	173.86	3164.45
2/7/2013	6:42	41312.28	173.84	3164.47
3/4/2013	9:08	41337.38	173.72	3164.59
4/29/2013	12:42	41393.53	173.36	3164.95
5/6/2013	10:01	41400.42	173.86	3164.45
7/23/2013	9:09	41478.38	173.79	3164.52
11/25/2013	9:54	41603.41	174.01	3164.30
3/19/2014	10:24	41717.43	173.71	3164.60
5/6/2014	8:24	41765.35	173.41	3164.90



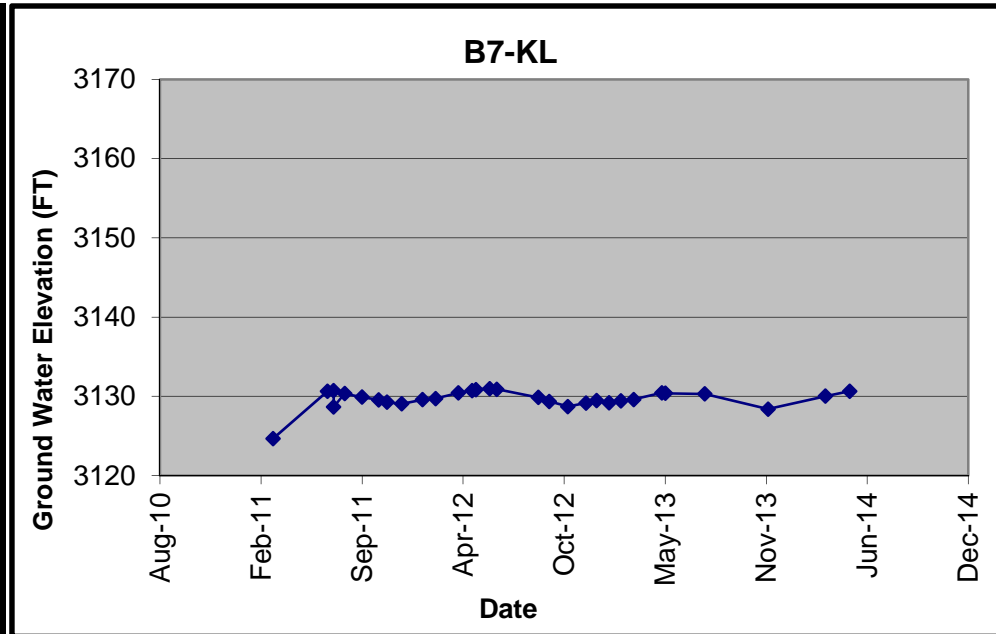
Well ID:	B7-KU
Measuring Point Elevation:	3337.90
Completion Date:	03/18/11
Completion Static Water Level:	194.11

DATE	TIME	DATE/ TIME	SWL	SWL ELEVATION
03/22/11		40624.00	194.11	3143.79
07/07/11	12:00	40731.50	193.22	3144.68
07/15/11	7:33	40739.31	193.34	3144.56
08/10/11	9:34	40765.40	193.63	3144.27
09/13/11	14:12	40799.59	193.96	3143.94
10/17/11		40833.00	194.12	3143.78
11/02/11	7:50	40849.33	194.26	3143.64
12/01/11	9:10	40878.38	194.35	3143.55
01/10/12	9:41	40918.40	194.23	3143.67
02/06/12	11:00	40945.46	194.37	3143.53
03/22/12	8:57	40990.37	194.25	3143.65
04/18/12	11:54	41017.50	194.27	3143.63
04/26/12	15:49	41025.66	194.19	3143.71
05/23/12	14:14	41052.59	194.23	3143.67
06/06/12	14:39	41066.61	194.32	3143.58
08/27/12	16:45	41148.70	194.41	3143.49
09/18/12	17:10	41170.72	194.55	3143.35
10/25/12	10:35	41207.44	194.71	3143.19
11/30/12	8:55	41243.37	194.54	3143.36
12/21/12	6:50	41264.28	194.65	3143.25
01/14/13	16:38	41288.69	194.51	3143.39
2/7/2013	6:47	41312.28	194.45	3143.45
3/4/2013	10:02	41337.42	194.44	3143.46
4/29/2013	12:40	41393.53	194.19	3143.71
5/6/2013	10:55	41400.45	194.33	3143.57
7/23/2013	10:04	41478.42	194.17	3143.73
11/25/2013	10:49	41603.45	194.38	3143.52
3/19/2014	9:33	41717.40	194.07	3143.83
5/6/2014	9:19	41765.39	193.96	3143.94



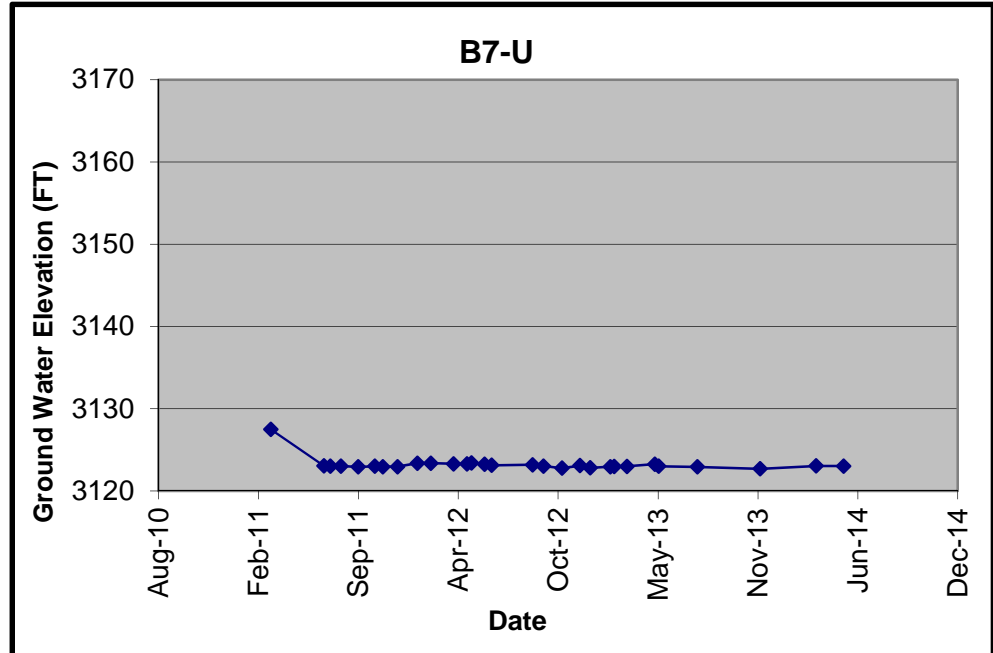
Well ID:	B7-KL
Measuring Point Elevation:	3337.57
Completion Date:	03/17/11
Completion Static Water Level:	212.90

DATE	TIME	DATE/ TIME	SWL	SWL ELEVATION
03/22/11		40624.00	212.9	3124.67
07/07/11	12:00	40731.50	206.91	3130.66
07/19/11	13:20	40743.56	206.86	3130.71
07/19/11	15:20	40743.64	208.91	3128.66
08/10/11	9:32	40765.40	207.21	3130.36
09/13/11	14:11	40799.59	207.67	3129.90
10/17/11		40833.00	208.01	3129.56
11/02/11	7:52	40849.33	208.31	3129.26
12/01/11	9:10	40878.38	208.52	3129.05
01/11/12	10:30	40919.44	207.99	3129.58
02/06/12	11:00	40945.46	207.85	3129.72
03/22/12	8:55	40990.37	207.13	3130.44
04/18/12	11:52	41017.49	206.83	3130.74
04/26/12	14:57	41025.62	206.71	3130.86
05/23/12	14:12	41052.59	206.62	3130.95
06/06/12	14:37	41066.61	206.67	3130.90
08/27/12	16:44	41148.70	207.70	3129.87
09/18/12	16:30	41170.69	208.21	3129.36
10/25/12	10:38	41207.44	208.85	3128.72
11/30/12	10:17	41243.43	208.41	3129.16
12/21/12	6:50	41264.28	208.09	3129.48
01/14/13	16:37	41288.69	208.36	3129.21
02/07/13	6:50	41312.28	208.15	3129.42
03/04/13	11:16	41337.47	207.96	3129.61
04/29/13	12:38	41393.53	207.12	3130.45
05/06/13	10:04	41400.42	207.17	3130.4
07/23/13	11:15	41478.47	207.25	3130.32
11/25/13	11:56	41603.50	209.17	3128.4
03/19/14	8:38	41717.36	207.55	3130.02
05/06/14	10:41	41765.45	206.91	3130.66



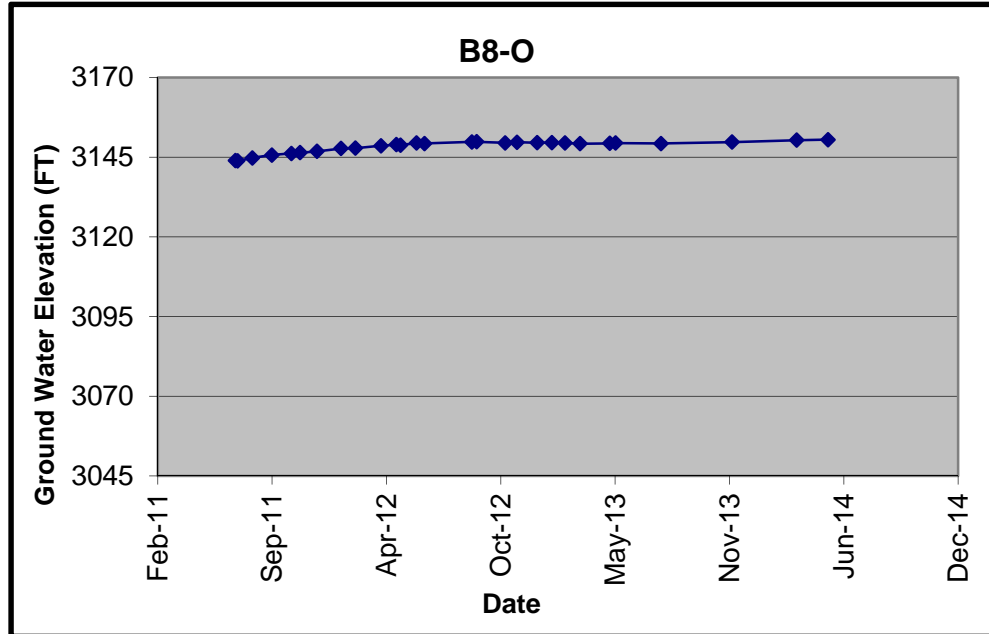
Well ID:	B7-U
Measuring Point Elevation:	3336.73
Completion Date:	03/22/11
Completion Static Water Level:	209.25

DATE	TIME	DATE/ TIME	SWL	SWL ELEVATION
03/23/11		40625.00	209.25	3127.48
07/07/11	12:00	40731.50	213.68	3123.05
07/20/11	7:10	40744.30	213.71	3123.02
08/10/11	9:30	40765.40	213.70	3123.03
09/13/11	14:08	40799.59	213.81	3122.92
10/17/11		40833.00	213.72	3123.01
11/02/11	7:54	40849.33	213.78	3122.95
12/01/11	9:14	40878.38	213.79	3122.94
01/10/12	10:44	40918.45	213.36	3123.37
02/06/12	10:58	40945.46	213.36	3123.37
03/22/12	8:53	40990.37	213.44	3123.29
04/18/12	11:50	41017.49	213.45	3123.28
04/27/12	8:46	41026.37	213.34	3123.39
05/23/12	14:10	41052.59	213.48	3123.25
06/06/12	14:35	41066.61	213.61	3123.12
08/27/12	16:43	41148.70	213.54	3123.19
09/18/12	15:00	41170.63	213.70	3123.03
10/25/12	10:43	41207.45	213.95	3122.78
11/30/12	8:30	41243.35	213.64	3123.09
12/21/12	6:50	41264.28	213.91	3122.82
01/14/13	8:38	41304.36	213.78	3122.95
2/7/2013	6:55	41312.29	213.74	3122.99
3/4/2013	14:15	41337.59	213.74	3122.99
4/29/2013	12:36	41393.53	213.48	3123.25
5/7/2013	9:40	41401.40	213.72	3123.01
7/23/2013	14:32	41478.61	213.81	3122.92
11/26/2013	9:30	41604.40	214.04	3122.69
3/18/2014	11:01	41716.46	213.69	3123.04
5/12/2014	15:45	41771.66	213.71	3123.02



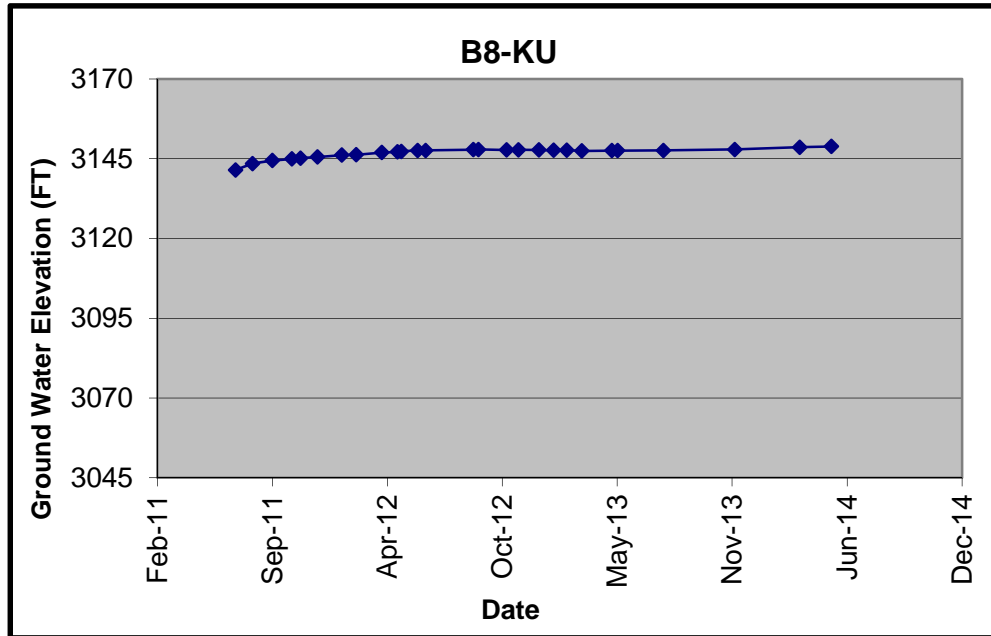
Well ID:	B8-O
Measuring Point Elevation:	3225.30
Completion Date:	07/11/11
Completion Static Water Level:	81.28

DATE	TIME	DATE/ TIME	SWL	SWL ELEVATION
07/12/11		40736.00	81.28	3144.02
07/15/11	12:56	40739.54	81.46	3143.84
08/10/11	11:50	40765.49	80.51	3144.79
09/13/11	16:38	40799.69	79.61	3145.69
10/18/11		40834.00	79.07	3146.23
11/02/11		40849.00	78.85	3146.45
12/01/11	11:50	40878.49	78.43	3146.87
01/12/12	13:49	40920.58	77.55	3147.75
02/06/12	14:16	40945.59	77.44	3147.86
03/22/12	12:22	40990.52	76.68	3148.62
04/18/12	14:28	41017.60	76.35	3148.95
04/25/12	15:41	41024.65	76.47	3148.83
05/23/12	13:14	41052.55	75.84	3149.46
06/06/12	13:20	41066.56	75.96	3149.34
08/28/12	10:55	41149.45	75.46	3149.84
09/05/12	19:25	41157.81	75.40	3149.90
10/25/12	14:33	41207.61	75.75	3149.55
11/15/12	8:18	41228.35	75.57	3149.73
12/20/12	16:51	41263.70	75.72	3149.58
01/15/13	7:53	41289.33	75.65	3149.65
2/7/2013	9:53	41312.41	75.79	3149.51
3/5/2013	12:59	41338.54	76.05	3149.25
4/26/2013	11:38	41390.48	75.94	3149.36
5/6/2013	18:45	41400.78	75.80	3149.50
7/25/2013	12:07	41480.50	75.97	3149.33
11/26/2013	14:06	41604.59	75.54	3149.76
3/19/2014	15:29	41717.65	74.91	3150.39
5/13/2014	11:48	41772.49	74.76	3150.54



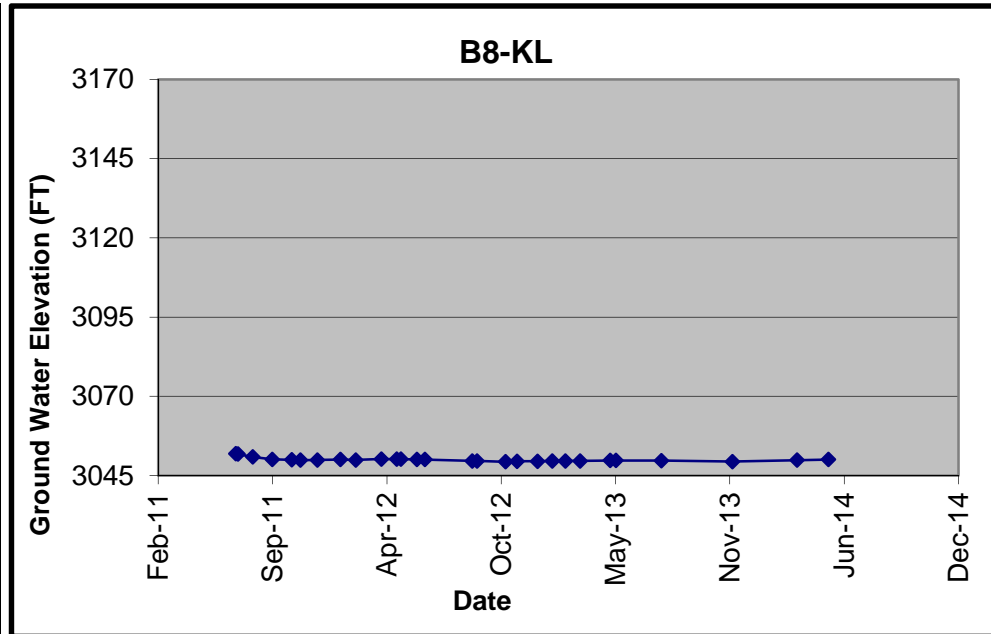
Well ID:	B8-KU
Measuring Point Elevation:	3225.14
Completion Date:	07/11/11
Completion Static Water Level:	83.69

DATE	TIME	DATE/ TIME	SWL	SWL ELEVATION
7/12/11		40736.00	83.69	3141.45
8/10/11	11:52	40765.49	81.66	3143.48
9/13/11	16:43	40799.70	80.71	3144.43
10/18/11		40834.00	80.20	3144.94
11/2/11		40849.00	79.98	3145.16
12/1/11	11:56	40878.50	79.59	3145.55
1/12/12	14:30	40920.60	78.98	3146.16
2/6/12	14:18	40945.60	78.90	3146.24
3/22/12	12:24	40990.52	78.21	3146.93
4/18/12	14:30	41017.60	78.00	3147.14
4/25/12	14:48	41024.62	77.87	3147.27
5/23/12	13:16	41052.55	77.57	3147.57
6/6/12	13:22	41066.56	77.56	3147.58
8/28/12	10:56	41149.46	77.28	3147.86
9/6/12	18:55	41158.79	77.27	3147.87
10/25/12	14:35	41207.61	77.41	3147.73
11/15/12	9:14	41228.38	77.34	3147.80
12/20/12	16:50	41263.70	77.42	3147.72
01/15/13	7:55	41289.33	77.48	3147.66
2/7/13	9:52	41312.41	77.47	3147.67
3/5/13	12:06	41338.50	77.70	3147.44
4/26/13	11:40	41390.49	77.58	3147.56
5/6/13	18:08	41400.76	77.60	3147.54
7/25/13	11:24	41480.48	77.53	3147.61
11/26/13	13:22	41604.56	77.24	3147.90
3/19/14	14:52	41717.62	76.56	3148.58
5/13/14	11:07	41772.46	76.32	3148.82



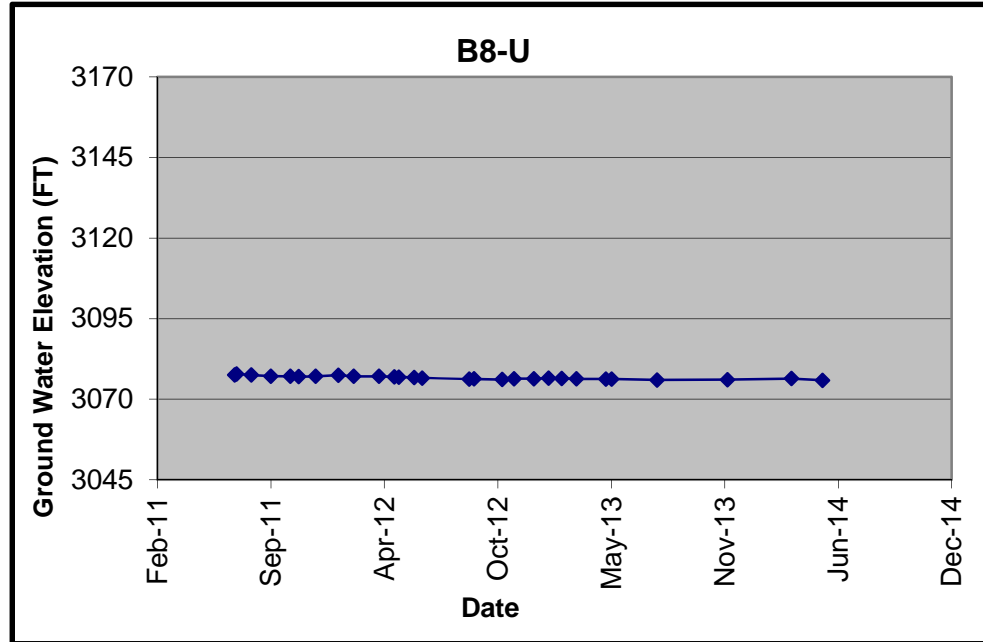
Well ID:	B8-KL
Measuring Point Elevation:	3225.45
Completion Date:	07/07/11
Completion Static Water Level:	173.48

DATE	TIME	DATE/ TIME	SWL	SWL ELEVATION
07/12/11		40736.00	173.48	3051.97
07/15/11	12:59	40739.54	173.67	3051.78
08/10/11	11:56	40765.50	174.56	3050.89
09/13/11	16:41	40799.70	175.33	3050.12
10/18/11		40834.00	175.46	3049.99
11/02/11		40849.00	175.55	3049.90
12/01/11	11:54	40878.50	175.53	3049.92
01/10/12	15:04	40918.63	175.37	3050.08
02/06/12	14:20	40945.60	175.51	3049.94
03/22/12	12:28	40990.52	175.21	3050.24
04/18/12	14:34	41017.61	175.26	3050.19
04/25/12	11:53	41024.50	175.27	3050.18
05/23/12	13:22	41052.56	175.31	3050.14
06/06/12	13:26	41066.56	175.38	3050.07
08/28/12	10:58	41149.46	175.83	3049.62
09/05/12	15:20	41157.64	175.83	3049.62
10/25/12	14:39	41207.61	176.07	3049.38
11/14/12	14:46	41227.62	175.92	3049.53
12/20/12	16:48	41263.70	175.93	3049.52
01/15/13	7:57	41289.33	175.83	3049.62
2/7/2013	9:50	41312.41	175.81	3049.64
3/5/2013	8:25	41338.35	175.84	3049.61
4/26/2013	11:44	41390.49	175.69	3049.76
5/6/2013	15:14	41400.63	175.67	3049.78
7/25/2013	8:20	41480.35	175.74	3049.71
11/26/2013	10:57	41604.46	176.03	3049.42
3/19/2014	11:50	41717.49	175.58	3049.87
5/13/2014	8:29	41772.35	175.35	3050.10



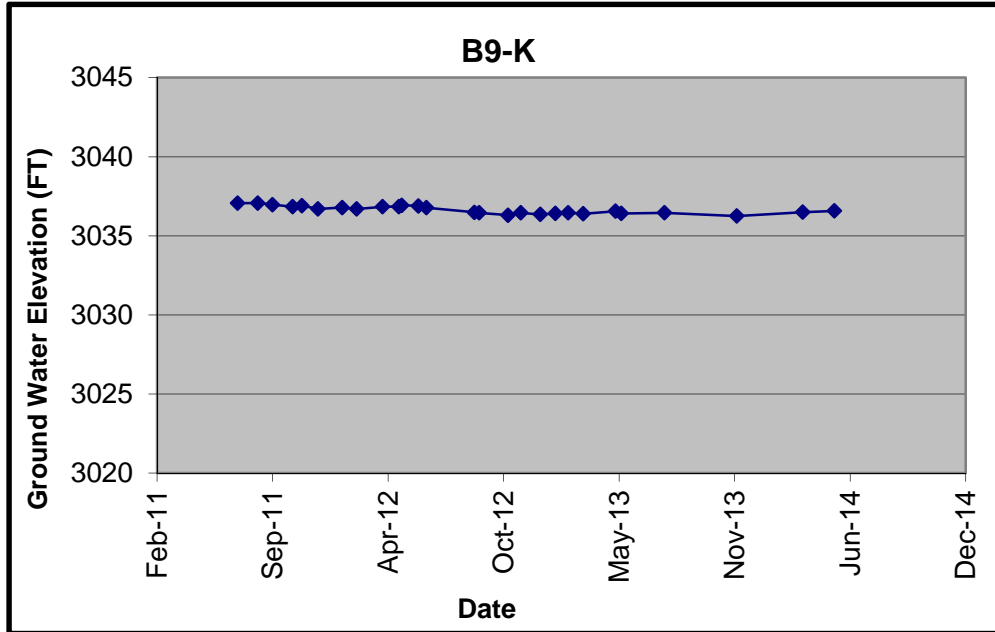
Well ID:	B8-U
Measuring Point Elevation:	3225.22
Completion Date:	07/08/11
Completion Static Water Level:	147.71

DATE	TIME	DATE/ TIME	SWL	SWL ELEVATION
07/12/11		40736.00	147.71	3077.51
07/15/11	12:58	40739.54	147.35	3077.87
08/10/11	11:54	40765.50	147.72	3077.50
09/13/11	16:39	40799.69	148.04	3077.18
10/18/11		40834.00	148.10	3077.12
11/02/11		40849.00	148.18	3077.04
12/01/11	11:52	40878.49	148.11	3077.11
01/10/12	15:00	40918.63	147.78	3077.44
02/06/12	14:22	40945.60	148.08	3077.14
03/22/12	12:26	40990.52	148.11	3077.11
04/18/12	14:32	41017.61	148.27	3076.95
04/26/12	8:30	41025.35	148.34	3076.88
05/23/12	13:20	41052.56	148.45	3076.77
06/06/12	13:24	41066.56	148.63	3076.59
08/28/12	10:57	41149.46	148.95	3076.27
09/05/12	17:15	41157.72	148.91	3076.31
10/25/12	14:37	41207.61	149.10	3076.12
11/15/12	10:15	41228.43	148.83	3076.39
12/20/12	16:49	41263.70	148.83	3076.39
01/15/13	7:59	41289.33	148.72	3076.50
2/7/2013	9:51	41312.41	148.76	3076.46
3/5/2013	11:10	41338.47	148.92	3076.30
4/26/2013	11:42	41390.49	148.97	3076.25
5/6/2013	17:15	41400.72	148.95	3076.27
7/25/2013	10:32	41480.44	149.23	3075.99
11/26/2013	12:30	41604.52	149.14	3076.08
3/19/2014	13:52	41717.58	148.82	3076.40
5/13/2014	10:15	41772.43	149.34	3075.88



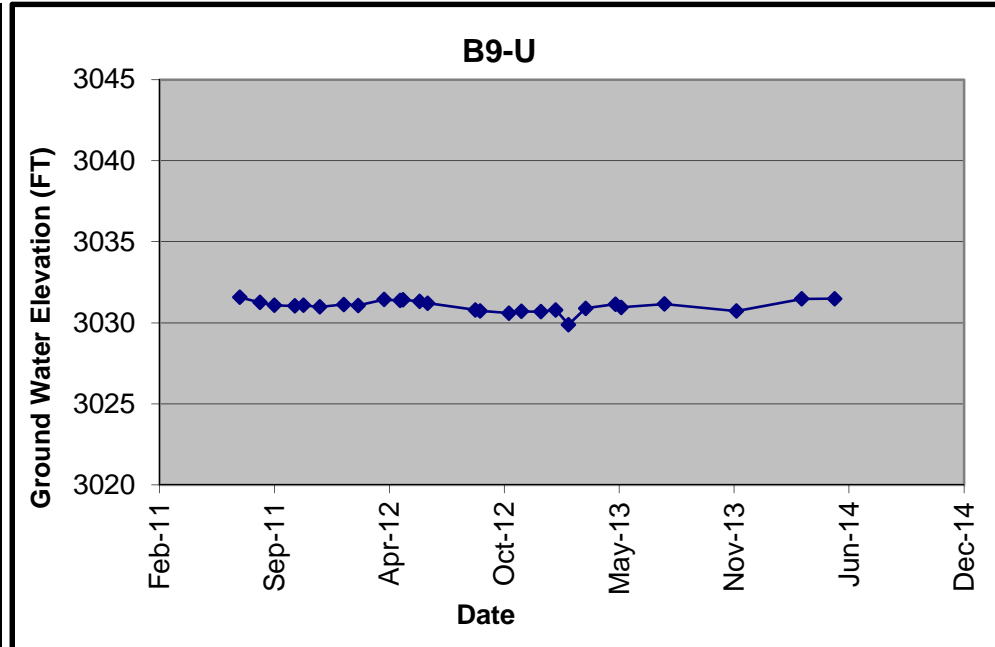
Well ID:	B9-K
Measuring Point Elevation:	3136.32
Completion Date:	07/13/11
Completion Static Water Level:	99.26

DATE	TIME	DATE/ TIME	SWL	SWL ELEVATION
07/15/11	13:22	40739.56	99.26	3037.06
08/19/11	10:12	40774.43	99.25	3037.07
09/13/11	17:17	40799.72	99.35	3036.97
10/19/11		40835.00	99.48	3036.84
11/03/11	12:51	40850.54	99.41	3036.91
12/01/11	14:25	40878.60	99.62	3036.70
01/12/12	16:20	40920.68	99.53	3036.79
02/06/12	14:50	40945.62	99.62	3036.70
03/22/12	14:50	40990.62	99.48	3036.84
04/19/12	9:56	41018.41	99.47	3036.85
04/24/12	11:10	41023.47	99.39	3036.93
05/23/12	12:51	41052.54	99.43	3036.89
06/06/12	12:54	41066.54	99.54	3036.78
08/28/12	10:11	41149.42	99.84	3036.48
09/05/12	9:45	41157.41	99.87	3036.45
10/25/12	15:19	41207.64	100.02	3036.30
11/16/12	11:21	41229.47	99.87	3036.45
12/20/12	17:10	41263.72	99.97	3036.35
01/15/13	8:56	41289.37	99.91	3036.41
2/6/2013	16:17	41311.68	99.86	3036.46
3/4/2013	15:34	41337.65	99.93	3036.39
4/29/2013	11:02	41393.46	99.76	3036.56
5/9/2013	11:33	41403.48	99.91	3036.41
7/23/2013	15:56	41478.66	99.87	3036.45
11/25/2013	15:18	41603.64	100.07	3036.25
3/19/2014	16:45	41717.70	99.83	3036.49
5/13/2014	13:04	41772.54	99.74	3036.58



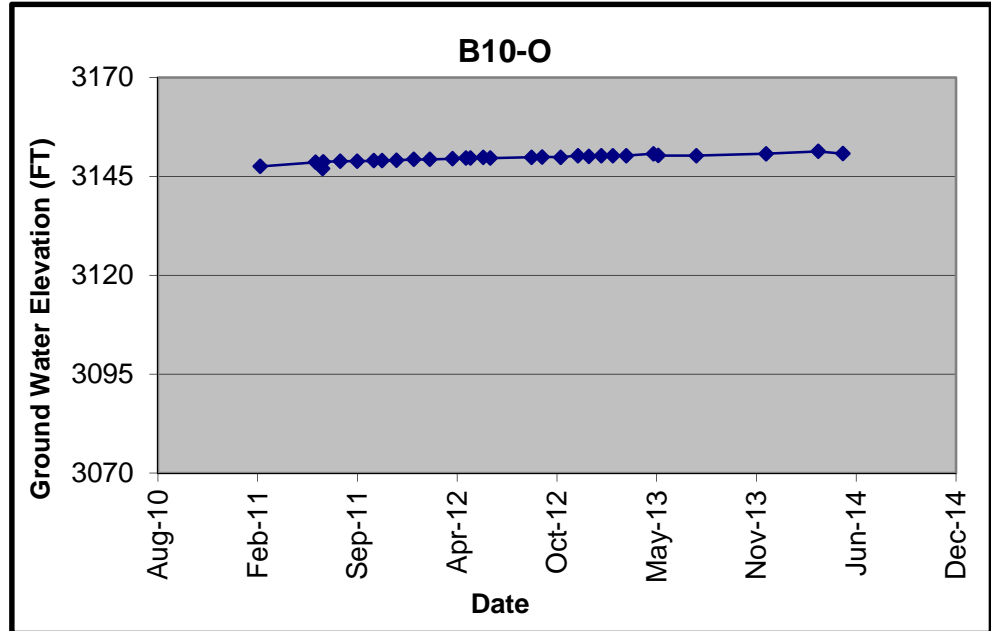
Well ID:	B9-U
Measuring Point Elevation:	3136.14
Completion Date:	07/13/11
Completion Static Water Level:	104.57

DATE	TIME	DATE/ TIME	SWL	SWL ELEVATION
07/15/11	13:21	40739.56	104.57	3031.57
08/19/11	10:14	40774.43	104.88	3031.26
09/13/11	17:15	40799.72	105.06	3031.08
10/19/11		40835.00	105.10	3031.04
11/03/11	12:49	40850.53	105.06	3031.08
12/01/11	14:23	40878.60	105.16	3030.98
01/12/12	16:15	40920.68	105.01	3031.13
02/06/12	14:52	40945.62	105.07	3031.07
03/22/12	14:48	40990.62	104.70	3031.44
04/19/12	9:54	41018.41	104.76	3031.38
04/24/12	12:45	41023.53	104.72	3031.42
05/23/12	12:49	41052.53	104.81	3031.33
06/06/12	12:52	41066.54	104.93	3031.21
08/28/12	10:10	41149.42	105.35	3030.79
09/05/12	13:00	41157.54	105.40	3030.74
10/25/12	15:21	41207.64	105.54	3030.60
11/16/12	11:19	41229.47	105.43	3030.71
12/20/12	17:10	41263.72	105.45	3030.69
01/15/13	8:58	41289.37	105.35	3030.79
2/6/2013	16:15	41311.68	106.25	3029.89
3/8/2013	13:00	41341.54	105.25	3030.89
4/29/2013	11:00	41393.46	104.99	3031.15
5/9/2013	13:15	41403.55	105.19	3030.95
7/23/2013	17:24	41478.73	104.98	3031.16
11/25/2013	17:12	41603.72	105.41	3030.73
3/19/2014	18:30	41717.77	104.66	3031.48
5/15/2014	18:10	41774.76	104.65	3031.49



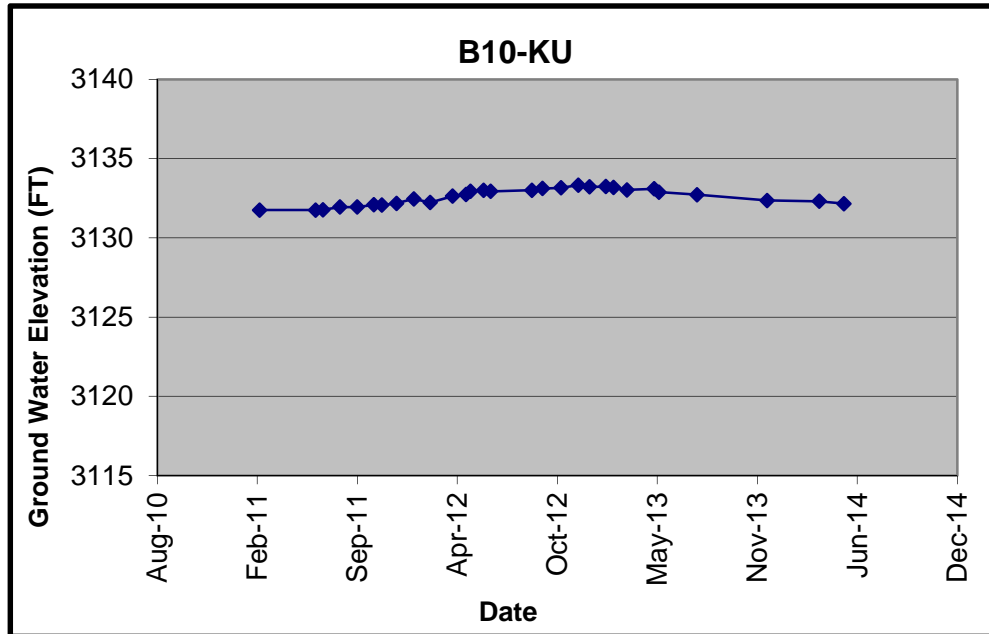
Well ID:	B10-O
Measuring Point Elevation:	3179.56
Completion Date:	40605.00
Completion Static Water Level:	32.00

DATE	TIME	DATE/ TIME	SWL	SWL ELEVATION
03/03/11		40605.00	32.00	3147.56
06/22/11	12:18	40716.51	30.96	3148.60
07/06/11	13:53	40730.58	32.57	3146.99
07/07/11	13:42	40731.57	30.85	3148.71
08/10/11	11:22	40765.47	30.72	3148.84
09/13/11	15:34	40799.65	30.66	3148.90
10/17/11		40833.00	30.55	3149.01
11/02/11	8:38	40849.36	30.55	3149.01
12/01/11	9:52	40878.41	30.48	3149.08
01/05/12	7:34	40913.32	30.22	3149.34
02/06/12	12:42	40945.53	30.23	3149.33
03/22/12	11:54	40990.50	30.05	3149.51
04/18/12	11:28	41017.48	29.92	3149.64
04/27/12	11:15	41026.47	29.86	3149.70
05/23/12	13:50	41052.58	29.75	3149.81
06/06/12	13:58	41066.58	29.89	3149.67
08/28/12	10:25	41149.43	29.71	3149.85
09/18/12	11:25	41170.48	29.63	3149.93
10/25/12	11:12	41207.47	29.70	3149.86
11/29/12	7:45	41242.32	29.31	3150.25
12/21/12	8:20	41264.35	29.50	3150.06
01/15/13	8:24	41289.35	29.30	3150.26
2/7/2013	7:59	41312.33	29.35	3150.21
3/6/2013	7:35	41339.32	29.30	3150.26
4/29/2013	11:28	41393.48	28.81	3150.75
5/9/2013	7:50	41403.33	29.26	3150.30
7/24/2013	8:05	41479.34	29.28	3150.28
12/11/2013	15:45	41619.66	28.82	3150.74
3/25/2014	18:00	41723.75	28.20	3151.36
5/14/2014	8:40	41773.36	28.76	3150.80



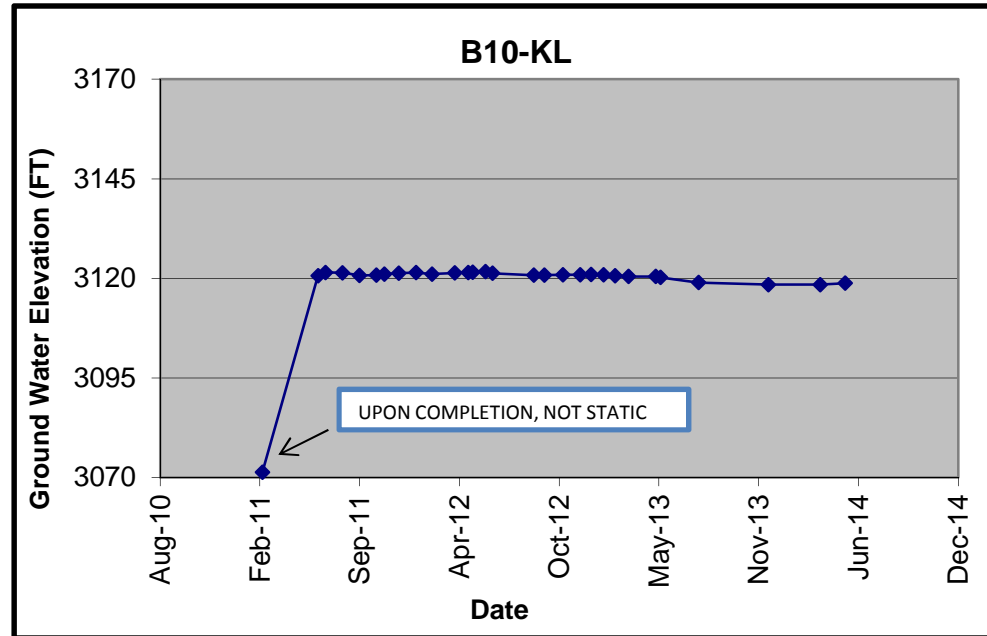
Well ID:	B10-KU
Measuring Point Elevation:	3179.51
Completion Date:	03/03/11
Completion Static Water Level:	47.76

DATE	TIME	DATE/ TIME	SWL	SWL ELEVATION
03/03/11		40605.00	47.76	3131.75
06/22/11	12:20	40716.51	47.76	3131.75
07/07/11	13:40	40731.57	47.74	3131.77
08/10/11	11:24	40765.48	47.57	3131.94
09/13/11	15:33	40799.65	47.57	3131.94
10/17/11		40833.00	47.43	3132.08
11/02/11	8:34	40849.36	47.45	3132.06
12/01/11	9:56	40878.41	47.34	3132.17
01/05/12	7:32	40913.31	47.05	3132.46
02/06/12	12:40	40945.53	47.29	3132.22
03/22/12	11:50	40990.49	46.88	3132.63
04/18/12	11:26	41017.48	46.77	3132.74
04/27/12	10:02	41026.42	46.58	3132.93
05/23/12	13:48	41052.58	46.51	3133.00
06/06/12	13:56	41066.58	46.58	3132.93
08/28/12	10:26	41149.43	46.51	3133.00
09/18/12	10:50	41170.45	46.40	3133.11
10/25/12	11:13	41207.47	46.36	3133.15
11/29/12	9:01	41242.38	46.18	3133.33
12/21/12	8:20	41264.35	46.30	3133.21
01/15/13	5:16	41297.22	46.28	3133.23
2/7/2013	8:00	41312.33	46.33	3133.18
3/6/2013	8:18	41339.35	46.49	3133.02
4/29/2013	11:26	41393.48	46.42	3133.09
5/9/2013	9:17	41403.39	46.63	3132.88
7/24/2013	8:43	41479.36	46.79	3132.72
12/11/2013	15:00	41619.63	47.15	3132.36
3/25/2014	16:55	41723.70	47.20	3132.31
5/14/2014	9:14	41773.38	47.36	3132.15



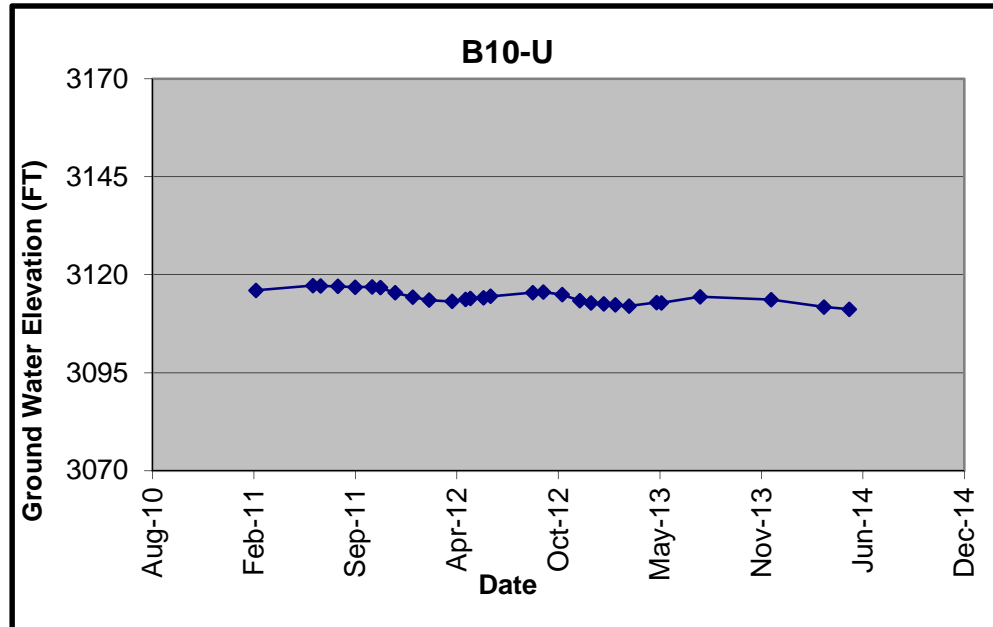
Well ID:	B10-KL
Measuring Point Elevation:	3179.51
Completion Date:	03/03/11
Completion Static Water Level:	108.20

DATE	TIME	DATE/ TIME	SWL	SWL ELEVATION
03/03/11		40605.00	108.2	3071.31
06/22/11	13:40	40716.57	58.81	3120.70
07/07/11	13:47	40731.57	58.02	3121.49
08/10/11	11:26	40765.48	58.09	3121.42
09/13/11	15:31	40799.65	58.73	3120.78
10/17/11	16:26	40833.68	58.70	3120.81
11/02/11	8:36	40849.36	58.46	3121.05
12/01/11	9:54	40878.41	58.19	3121.32
01/05/12	7:30	40913.31	58.08	3121.43
02/06/12	12:38	40945.53	58.42	3121.09
03/22/12	11:48	40990.49	58.13	3121.38
04/18/12	11:24	41017.48	58.03	3121.48
04/27/12	10:29	41026.44	57.93	3121.58
05/23/12	13:46	41052.57	57.83	3121.68
06/06/12	13:54	41066.58	58.22	3121.29
08/28/12	10:27	41149.44	58.69	3120.82
09/18/12	10:00	41170.42	58.67	3120.84
10/25/12	11:14	41207.47	58.61	3120.90
11/29/12	10:20	41242.43	58.57	3120.94
12/21/12	8:20	41264.35	58.52	3120.99
01/15/13	8:20	41289.35	58.62	3120.89
02/07/13	8:02	41312.33	58.81	3120.70
03/06/13	9:44	41339.41	59.01	3120.50
04/29/13	11:24	41393.48	59.03	3120.48
05/09/13	10:29	41403.44	59.28	3120.23
07/24/13	10:11	41479.42	60.54	3118.97
12/11/13	15:10	41619.63	61.06	3118.45
03/25/14	17:20	41723.72	61.07	3118.44
5/14/2014	10:45	41773.45	60.70	3118.81



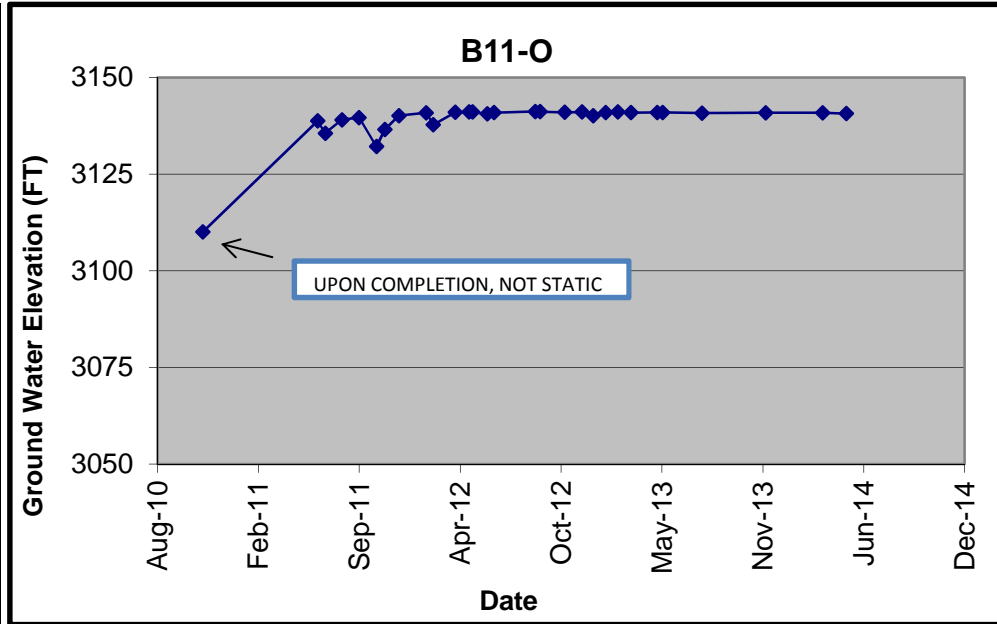
Well ID:	B10-U
Measuring Point Elevation:	3179.20
Completion Date:	02/28/11
Completion Static Water Level:	63.19

DATE	TIME	DATE/ TIME	SWL	SWL ELEVATION
03/02/11		40604.00	63.19	3116.01
06/22/11	11:30	40716.48	61.94	3117.26
07/07/11	13:44	40731.57	62.03	3117.17
08/10/11	11:20	40765.47	62.16	3117.04
09/13/11	15:36	40799.65	62.36	3116.84
10/17/11		40833.00	62.28	3116.92
11/02/11	8:40	40849.36	62.49	3116.71
12/01/11	9:50	40878.41	63.80	3115.40
01/05/12	7:36	40913.32	64.90	3114.30
02/06/12	12:44	40945.53	65.67	3113.53
03/22/12	11:52	40990.49	66.00	3113.20
04/18/12	11:30	41017.48	65.48	3113.72
04/27/12	11:50	41026.49	65.28	3113.92
05/23/12	13:52	41052.58	65.08	3114.12
06/06/12	14:00	41066.58	64.71	3114.49
08/28/12	10:28	41149.44	63.75	3115.45
09/18/12	12:10	41170.51	63.60	3115.60
10/25/12	11:11	41207.47	64.27	3114.93
11/29/12	8:11	41242.34	65.79	3113.41
12/21/12	8:20	41264.35	66.35	3112.85
01/15/13	8:18	41289.35	66.62	3112.58
02/07/13	7:58	41312.33	66.91	3112.29
03/06/13	8:24	41339.35	67.18	3112.02
04/29/13	11:30	41393.48	66.30	3112.90
05/09/13	8:35	41403.36	66.37	3112.83
07/24/13	8:49	41479.37	64.81	3114.39
12/11/13	16:15	41619.68	65.55	3113.65
03/25/14	18:50	41723.78	67.45	3111.75
05/14/14	9:32	41773.40	68.01	3111.19



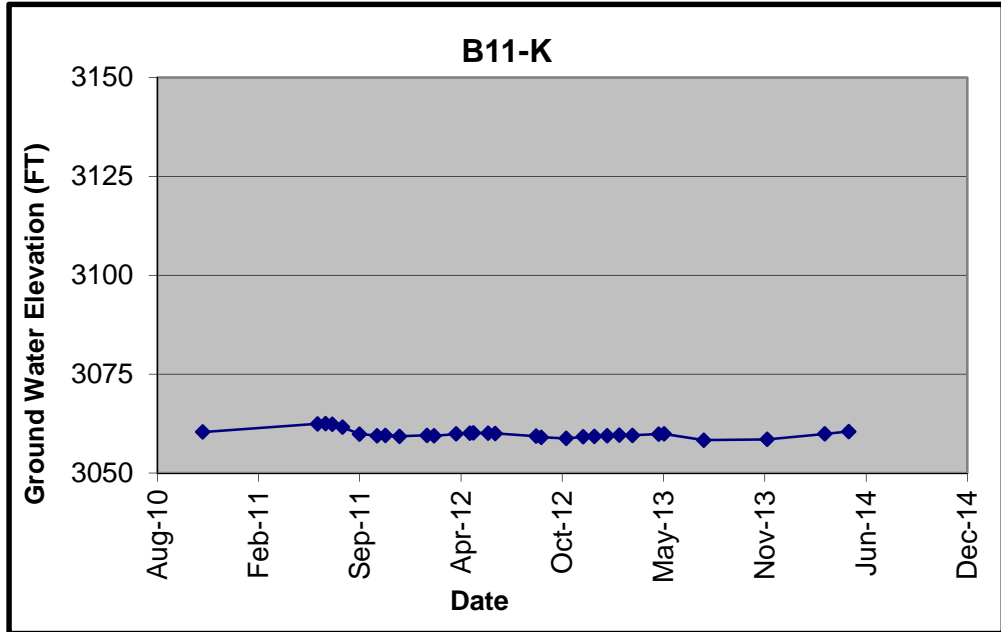
Well ID:	B11-O
Measuring Point Elevation:	3252.09
Completion Date:	11/08/10
Completion Static Water Level:	142.00

DATE	TIME	DATE/ TIME	SWL	SWL ELEVATION
11/08/10		40490.00	142.00	3110.09
06/23/11	7:30	40717.31	113.32	3138.77
07/08/11	14:15	40732.59	116.47	3135.62
08/10/11	16:50	40765.70	113.01	3139.08
09/13/11	13:26	40799.56	112.44	3139.65
10/18/11		40834.00	119.94	3132.15
11/03/11	16:00	40850.67	115.54	3136.55
12/01/11	12:34	40878.52	111.92	3140.17
01/24/12	14:15	40932.59	111.20	3140.89
02/07/12	12:53	40946.54	114.28	3137.81
03/22/12	13:35	40990.57	111.07	3141.02
04/18/12	15:18	41017.64	111.00	3141.09
04/25/12	7:50	41024.33	110.98	3141.11
05/24/12	13:32	41053.56	111.47	3140.62
06/07/12	8:42	41067.36	111.13	3140.96
08/27/12	14:41	41148.61	110.84	3141.25
09/06/12	12:30	41158.52	110.91	3141.18
10/25/12	12:25	41207.52	111.07	3141.02
11/28/12	12:00	41241.50	110.98	3141.11
12/20/12	15:52	41263.66	111.95	3140.14
01/14/13	14:17	41288.60	111.14	3140.95
2/7/2013	10:23	41312.43	111.00	3141.09
3/5/2013	16:20	41338.68	111.14	3140.95
4/26/2013	10:34	41390.44	111.11	3140.98
5/7/2013	12:00	41401.50	111.12	3140.97
7/24/2013	13:10	41479.55	111.26	3140.83
11/27/2013	11:00	41605.46	111.21	3140.88
3/20/2014	9:00	41718.38	111.17	3140.92
5/6/2014	15:50	41765.66	111.39	3140.70



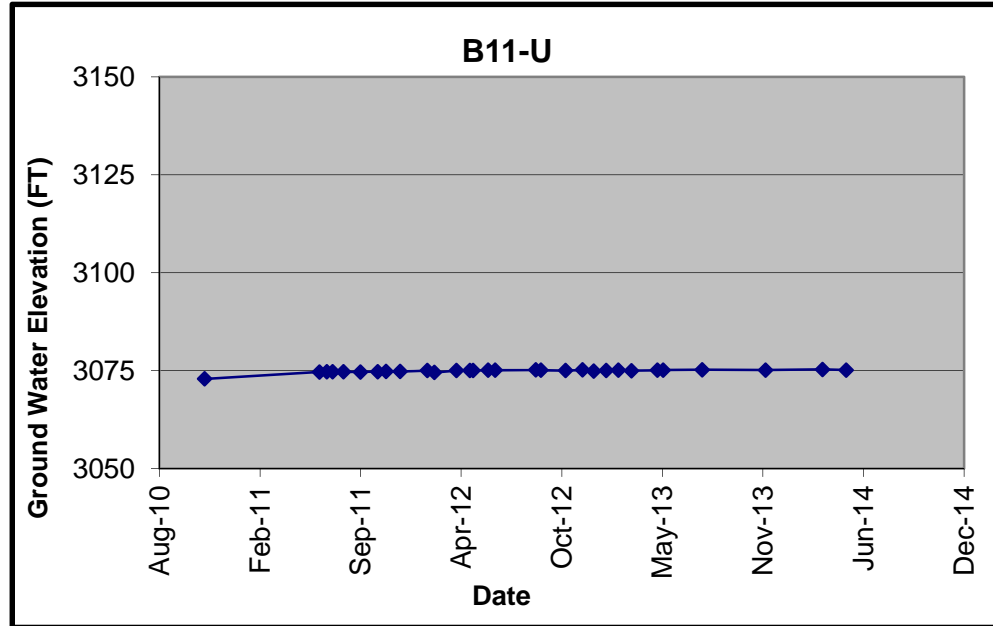
Well ID:	B11-K
Measuring Point Elevation:	3251.17
Completion Date:	11/04/10
Completion Static Water Level:	190.77

DATE	TIME	DATE/ TIME	SWL	SWL ELEVATION
11/08/10		40490.00	190.77	3060.40
06/22/11	16:36	40716.69	188.71	3062.46
07/08/11	14:16	40732.59	188.68	3062.49
07/21/11	11:18	40745.47	188.81	3062.36
08/10/11	16:52	40765.70	189.58	3061.59
09/13/11	13:28	40799.56	191.31	3059.86
10/18/11		40834.00	191.71	3059.46
11/03/11	16:02	40850.67	191.67	3059.50
12/01/11	12:32	40878.52	191.87	3059.30
01/24/12	14:05	40932.59	191.62	3059.55
02/07/12	12:55	40946.54	191.74	3059.43
03/22/12	13:33	40990.56	191.28	3059.89
04/18/12	15:22	41017.64	191.09	3060.08
04/25/12	8:26	41024.35	191.02	3060.15
05/24/12	13:34	41053.57	191.06	3060.11
06/07/12	8:44	41067.36	191.14	3060.03
08/27/12	14:43	41148.61	191.82	3059.35
09/06/12	12:15	41158.51	192.11	3059.06
10/25/12	12:26	41207.52	192.40	3058.77
11/28/12	11:23	41241.47	192.01	3059.16
12/20/12	15:52	41263.66	191.90	3059.27
01/14/13	14:18	41288.60	191.71	3059.46
2/7/2013	10:24	41312.43	191.56	3059.61
3/5/2013	14:47	41338.62	191.63	3059.54
4/26/2013	10:32	41390.44	191.30	3059.87
5/7/2013	11:27	41401.48	191.26	3059.91
7/24/2013	12:25	41479.52	192.85	3058.32
11/26/2013	15:31	41604.65	192.63	3058.54
3/20/2014	8:30	41718.35	191.26	3059.91
5/6/2014	14:36	41765.61	190.66	3060.51



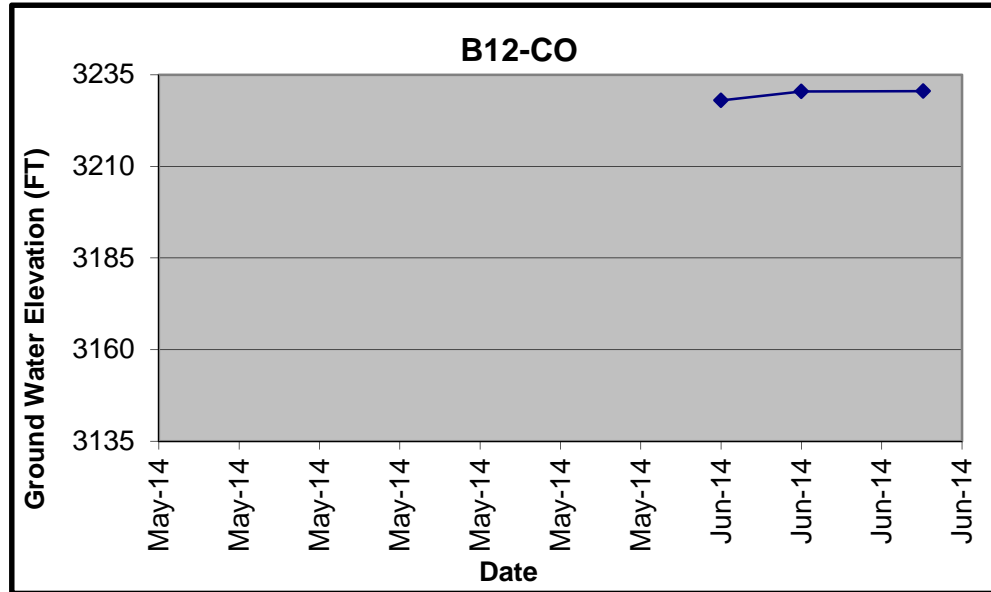
Well ID:	B11-U
Measuring Point Elevation:	3251.09
Completion Date:	11/03/10
Completion Static Water Level:	178.20

DATE	TIME	DATE/ TIME	SWL	SWL ELEVATION
11/08/10		40490.00	178.20	3072.89
06/24/11	7:10	40718.30	176.43	3074.66
07/08/11	14:17	40732.60	176.37	3074.72
07/20/11	12:41	40744.53	176.40	3074.69
08/10/11	16:54	40765.70	176.39	3074.70
09/13/11	13:24	40799.56	176.45	3074.64
10/18/11		40834.00	176.34	3074.75
11/03/11	16:04	40850.67	176.33	3074.76
12/01/11	12:30	40878.52	176.33	3074.76
01/24/12	14:10	40932.59	176.09	3075.00
02/07/12	12:57	40946.54	176.58	3074.51
03/22/12	13:31	40990.56	176.09	3075.00
04/18/12	15:22	41017.64	176.07	3075.02
04/24/12	16:12	41023.68	176.03	3075.06
05/24/12	13:36	41053.57	175.99	3075.10
06/07/12	8:46	41067.37	175.99	3075.10
08/27/12	14:43	41148.61	175.92	3075.17
09/06/12	11:15	41158.47	176.00	3075.09
10/25/12	12:28	41207.52	176.07	3075.02
11/28/12	14:20	41241.60	175.91	3075.18
12/20/12	15:52	41263.66	176.19	3074.90
01/14/13	14:19	41288.60	176.03	3075.06
2/7/2013	10:25	41312.43	175.97	3075.12
3/5/2013	17:35	41338.73	176.12	3074.97
4/26/2013	10:30	41390.44	176.00	3075.09
5/7/2013	14:20	41401.60	175.95	3075.14
7/24/2013	15:15	41479.64	175.86	3075.23
11/27/2013	11:32	41605.48	175.93	3075.16
3/20/2014	11:40	41718.49	175.78	3075.31
5/6/2014	17:40	41765.74	175.93	3075.16



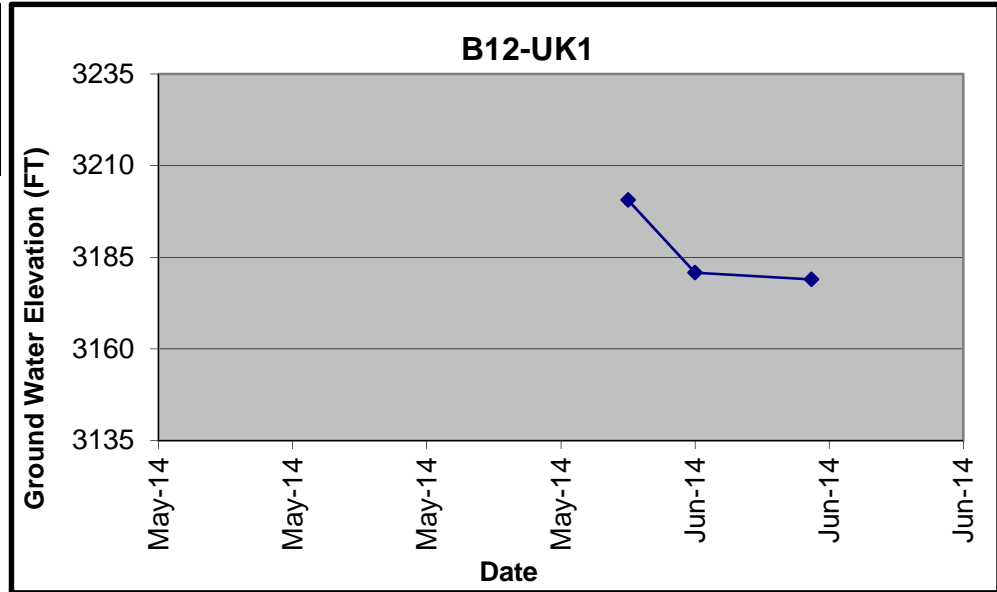
Well ID:	B12-CO
Measuring Point Elevation:	3259.90
Completion Date:	06/05/14
Completion Static Water Level:	31.90

DATE	TIME	DATE/ TIME	SWL	SWL ELEVATION
06/05/14		41795.00	31.90	3228.00
06/10/14		41800.00	29.47	3230.43
06/17/14	13:45	41807.57	29.35	3230.55



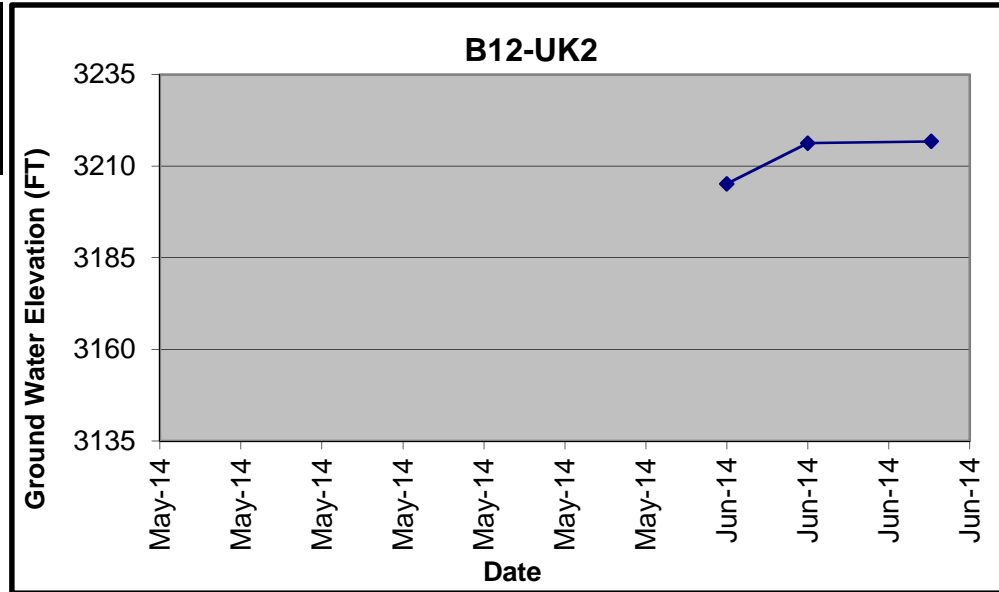
Well ID:	B12-UK1
Measuring Point Elevation:	3260.13
Completion Date:	06/05/14
Completion Static Water Level:	59.50

DATE	TIME	DATE/ TIME	SWL	SWL ELEVATION
06/05/14		41795.00	59.50	3200.63
06/10/14		41800.00	79.34	3180.79
06/18/14	16:30	41808.69	81.16	3178.97



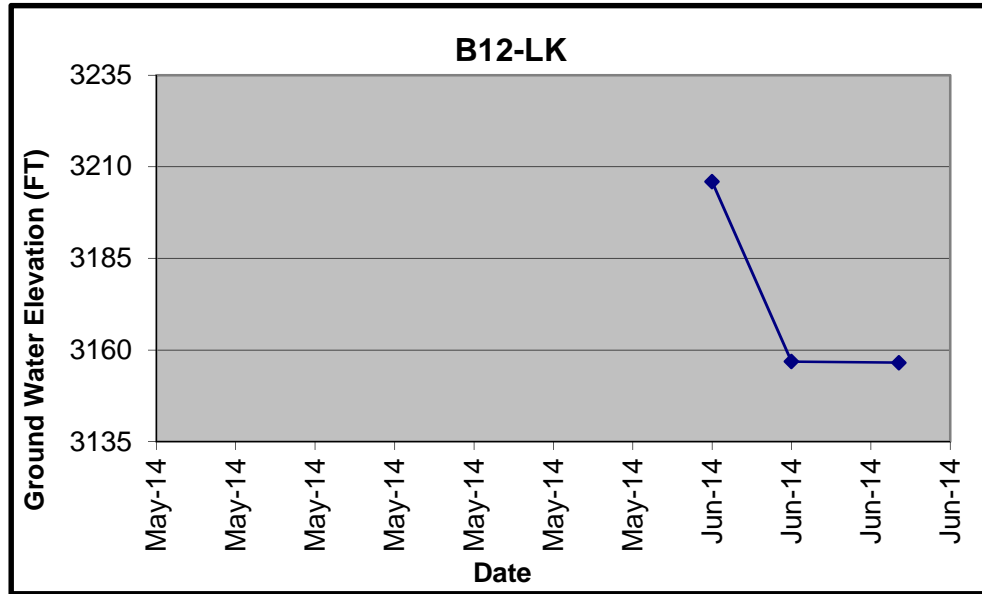
Well ID:	B12-UK2
Measuring Point Elevation:	3259.46
Completion Date:	06/05/14
Completion Static Water Level:	54.30

DATE	TIME	DATE/ TIME	SWL	SWL ELEVATION
06/05/14		41795.00	54.30	3205.16
06/10/14		41800.00	43.20	3216.26
06/17/14	14:40	41807.61	42.73	3216.73



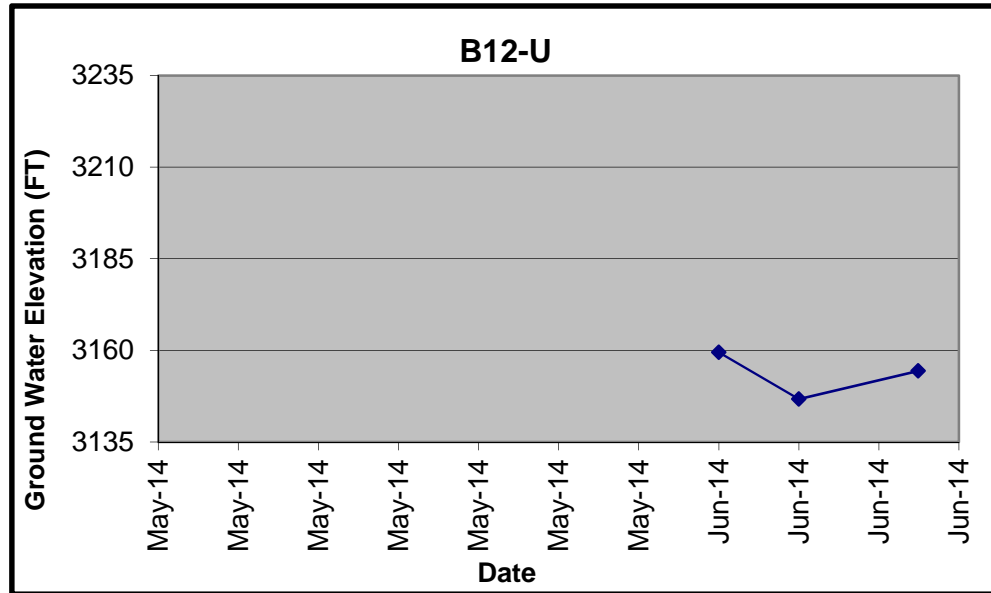
Well ID:	B12-LK
Measuring Point Elevation:	3259.91
Completion Date:	06/05/14
Completion Static Water Level:	54.00

DATE	TIME	DATE/ TIME	SWL	SWL ELEVATION
06/05/14		41795.00	54.00	3205.91
06/10/14		41800.00	103.07	3156.84
06/16/14	18:15	41806.76	103.38	3156.53



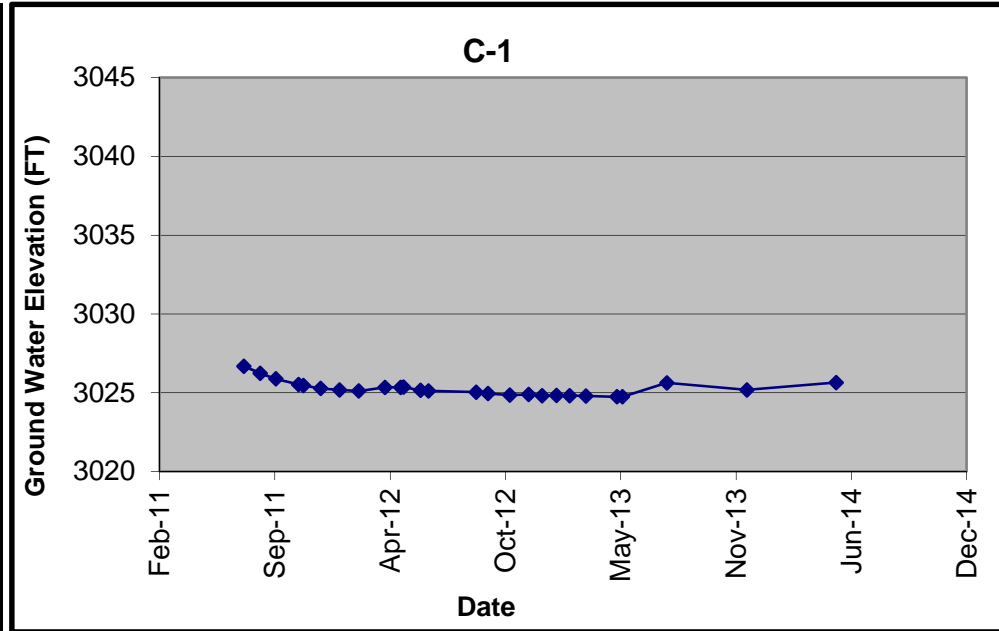
Well ID:	B12-U
Measuring Point Elevation:	3260.22
Completion Date:	06/05/14
Completion Static Water Level:	100.74

DATE	TIME	DATE/ TIME	SWL	SWL ELEVATION
06/05/14		41795.00	100.74	3159.48
06/10/14		41800.00	113.50	3146.72
06/17/14	10:50	41807.45	105.82	3154.40



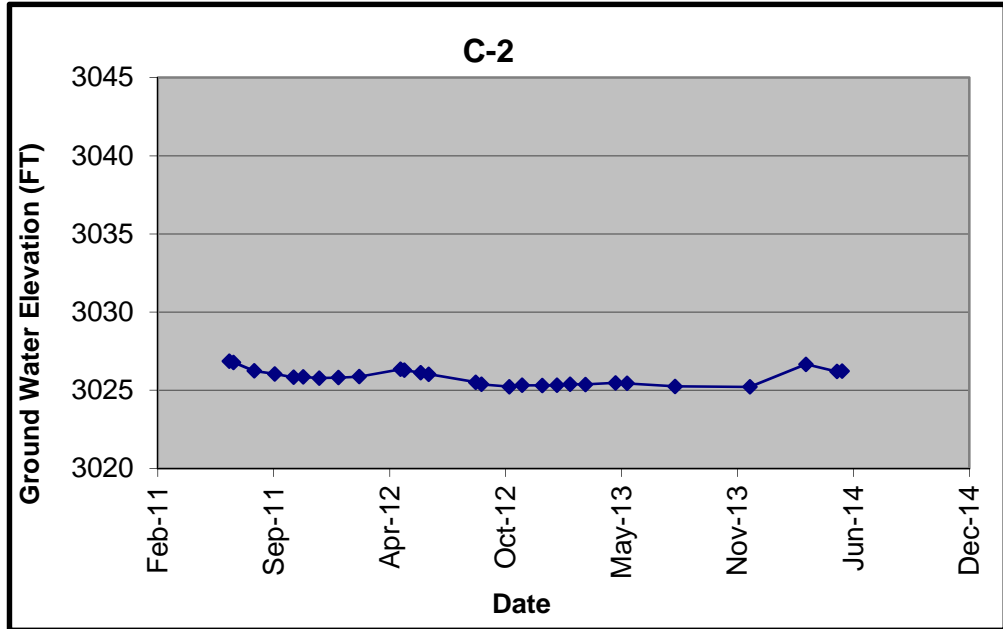
Well ID:	C-1
Measuring Point Elevation:	3176.48
Completion Date:	07/06/11
Completion Static Water Level:	149.80

DATE	TIME	DATE/ TIME	SWL	SWL ELEVATION
07/22/11	11:40	40746.49	149.80	3026.68
08/19/11	12:16	40774.51	150.25	3026.23
09/15/11	16:58	40801.71	150.60	3025.88
10/25/11		40841.00	150.96	3025.52
11/02/11	11:57	40849.50	151.02	3025.46
12/02/11	11:47	40879.49	151.21	3025.27
01/04/12	13:00	40912.54	151.30	3025.18
02/06/12	16:19	40945.68	151.37	3025.11
03/23/12	8:28	40991.35	151.14	3025.34
04/19/12	8:19	41018.35	151.14	3025.34
04/24/12	9:05	41023.38	151.12	3025.36
05/23/12	10:43	41052.45	151.33	3025.15
06/06/12	10:27	41066.44	151.36	3025.12
08/28/12	11:25	41149.48	151.44	3025.04
09/17/12	17:55	41169.75	151.53	3024.95
10/25/12	8:10	41207.34	151.63	3024.85
11/27/12	10:54	41240.45	151.60	3024.88
12/20/12	9:05	41263.38	151.68	3024.80
01/14/13	10:05	41288.42	151.66	3024.82
02/06/13	8:15	41311.34	151.67	3024.81
03/06/13	8:43	41339.36	151.69	3024.79
04/29/13	9:50	41393.41	151.74	3024.74
5/8/2013	18:15	41402.76	151.74	3024.74
7/24/2013	18:25	41479.77	150.85	3025.63
12/10/2013	15:00	41618.63	151.3	3025.18
5/14/2014	17:40	41773.74	150.83	3025.65



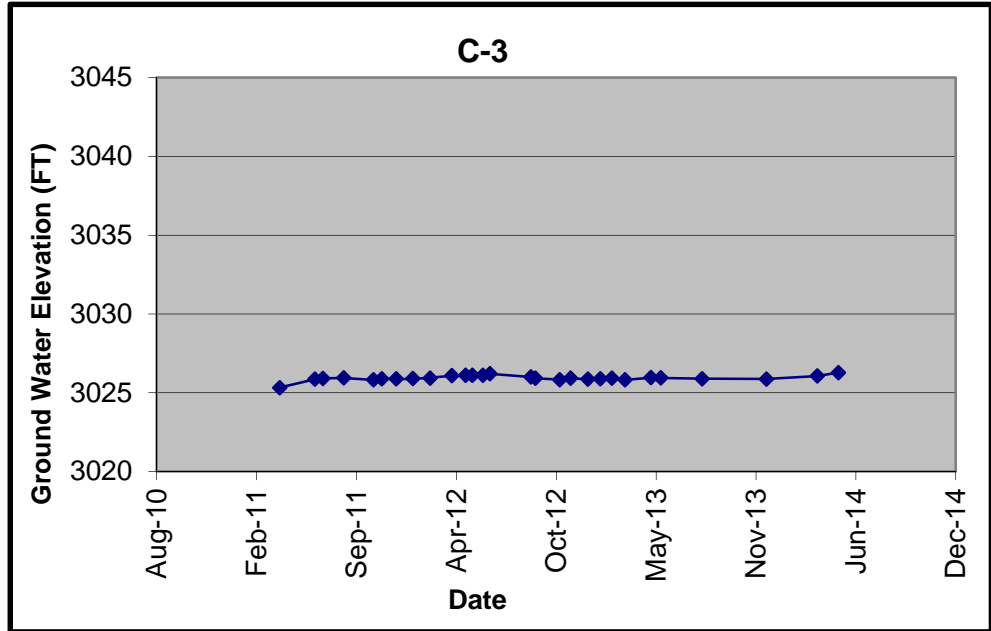
Well ID:	C-2
Measuring Point Elevation:	3067.36
Completion Date:	06/29/11
Completion Static Water Level:	40.50

DATE	TIME	DATE/ TIME	SWL	SWL ELEVATION
06/29/11	12:00	40723.50	40.50	3026.86
07/06/11	12:00	40730.50	40.57	3026.79
08/11/11	7:33	40766.31	41.11	3026.25
09/15/11	14:01	40801.58	41.31	3026.05
10/18/11		40834.00	41.52	3025.84
11/03/11	15:07	40850.63	41.50	3025.86
12/01/11	14:46	40878.62	41.57	3025.79
01/03/12	16:00	40911.67	41.54	3025.82
02/08/12	9:35	40947.40	41.48	3025.88
04/19/12	14:34	41018.61	41.01	3026.35
04/26/12	9:24	41025.39	41.06	3026.30
05/24/12	7:48	41053.33	41.24	3026.12
06/07/12	10:31	41067.44	41.33	3026.03
08/27/12	13:57	41148.58	41.84	3025.52
09/06/12	11:48	41158.49	41.97	3025.39
10/24/12	15:34	41206.65	42.13	3025.23
11/15/12	15:38	41228.65	42.04	3025.32
12/20/12	10:58	41263.46	42.05	3025.31
01/14/13	10:52	41288.45	42.04	3025.32
02/06/13	9:43	41311.40	41.96	3025.40
03/04/13	16:20	41337.68	41.98	3025.38
04/25/13	20:20	41389.85	41.88	3025.48
05/15/13	12:04	41409.50	41.91	3025.45
8/6/2013	6:50	41492.28	42.11	3025.25
12/13/2013	9:30	41621.40	42.14	3025.22
3/20/2014	11:40	41718.49	40.69	3026.67
5/12/2014	16:55	41771.70	41.16	3026.20
5/21/2014	9:02	41780.38	41.12	3026.24



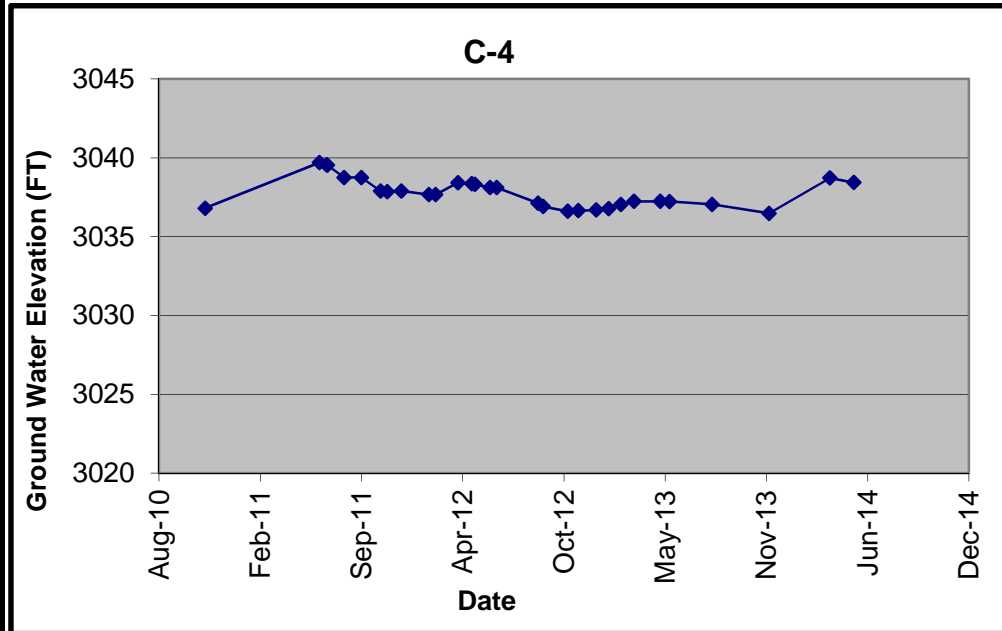
Well ID:	C-3
Measuring Point Elevation:	3130.29
Completion Date:	04/13/11
Completion Static Water Level:	104.97

DATE	TIME	DATE/ TIME	SWL	SWL ELEVATION
04/13/11		40646.00	104.97	3025.32
06/22/11	16:45	40716.70	104.43	3025.86
07/08/11	15:00	40732.63	104.38	3025.91
08/19/11	9:42	40774.40	104.35	3025.94
10/18/11		40834.00	104.47	3025.82
11/03/11	14:28	40850.60	104.40	3025.89
12/02/11	11:00	40879.46	104.41	3025.88
01/04/12	16:10	40912.67	104.39	3025.90
02/08/12	9:18	40947.39	104.36	3025.93
03/22/12	17:31	40990.73	104.21	3026.08
04/19/12	10:12	41018.43	104.18	3026.11
05/02/12	16:34	41031.69	104.18	3026.11
05/24/12	8:50	41053.37	104.18	3026.11
06/07/12	11:25	41067.48	104.08	3026.21
08/28/12	13:38	41149.57	104.29	3026.00
09/06/12	13:02	41158.54	104.37	3025.92
10/24/12	16:05	41206.67	104.46	3025.83
11/15/12	16:51	41228.70	104.37	3025.92
12/20/12	12:28	41263.52	104.43	3025.86
01/14/13	11:25	41288.48	104.40	3025.89
2/6/2013	10:17	41311.43	104.36	3025.93
3/4/2013	13:50	41337.58	104.47	3025.82
4/25/2013	13:45	41389.57	104.33	3025.96
5/15/2013	13:52	41409.58	104.35	3025.94
8/6/2013	6:05	41492.25	104.40	3025.89
12/12/2013	14:00	41620.58	104.42	3025.87
3/24/2014	13:45	41722.57	104.23	3026.06
5/5/2014	17:28	41764.73	104.01	3026.28



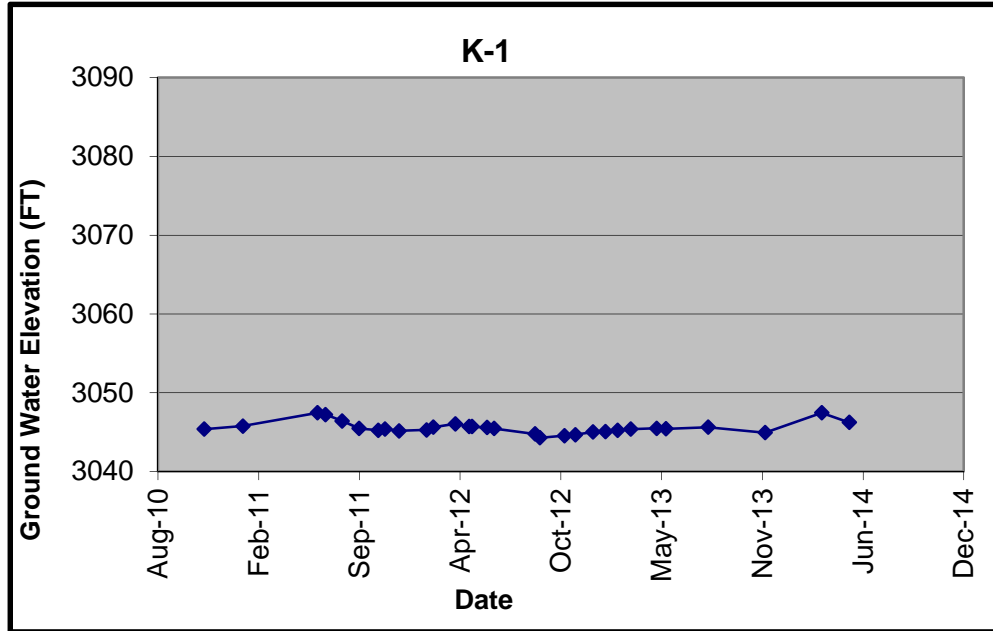
Well ID:	C-4
Measuring Point Elevation:	3108.81
Completion Date:	11/09/10
Initial Static Water Level:	72.01

DATE	TIME	DATE/ TIME	SWL	SWL ELEVATION
11/09/10		40491.00	72.01	3036.80
06/22/11	13:50	40716.58	69.12	3039.69
07/06/11	12:25	40730.52	69.26	3039.55
07/08/11	14:38	40732.61	69.28	3039.53
08/10/11	17:42	40765.74	70.06	3038.75
09/13/11	13:02	40799.54	70.06	3038.75
10/21/11	9:16	40837.39	70.91	3037.90
11/03/11	15:49	40850.66	70.95	3037.86
12/01/11	13:24	40878.56	70.91	3037.90
01/25/12	9:30	40933.40	71.15	3037.66
02/07/12	8:37	40946.36	71.15	3037.66
03/22/12	13:50	40990.58	70.40	3038.41
04/18/12	16:38	41017.69	70.45	3038.36
04/25/12	9:24	41024.39	70.49	3038.32
05/24/12	14:00	41053.58	70.70	3038.11
06/07/12	9:10	41067.38	70.70	3038.11
08/27/12	15:12	41148.63	71.68	3037.13
09/06/12	15:30	41158.65	71.90	3036.91
10/25/12	13:43	41207.57	72.20	3036.61
11/15/12	14:34	41228.61	72.16	3036.65
12/20/12	16:05	41263.67	72.12	3036.69
01/14/13	14:45	41288.61	72.03	3036.78
02/07/13	10:39	41312.44	71.78	3037.03
03/05/13	11:05	41338.46	71.57	3037.24
04/26/13	10:16	41390.43	71.57	3037.24
05/14/13	17:44	41408.74	71.58	3037.23
08/06/13	9:20	41492.39	71.77	3037.04
11/27/13	9:28	41605.39	72.33	3036.48
03/27/14	13:50	41725.58	70.09	3038.72
05/13/14	12:16	41772.51	70.38	3038.43



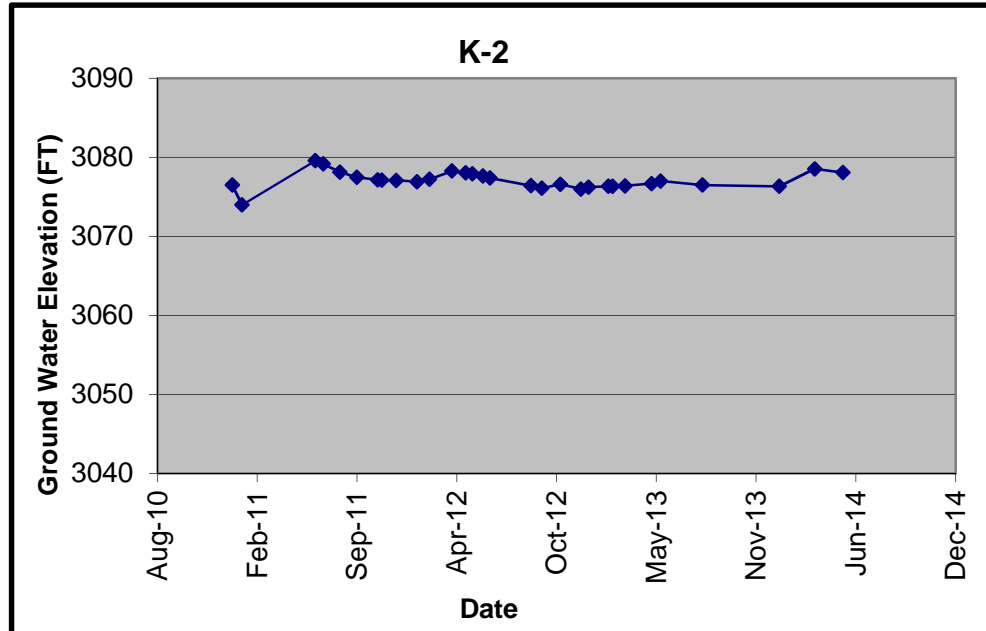
Well ID:	K-1
Measuring Point Elevation:	3119.03
Completion Date:	11/08/10
Completion Static Water Level:	73.64

DATE	TIME	DATE/ TIME	SWL	SWL ELEVATION
11/10/10		40492.00	73.64	3045.39
01/25/11	12:00	40568.50	73.27	3045.76
06/22/11	15:35	40716.65	71.58	3047.45
07/08/11	14:10	40732.59	71.79	3047.24
08/10/11	17:52	40765.74	72.61	3046.42
09/13/11	13:38	40799.57	73.56	3045.47
10/21/11	8:18	40837.35	73.79	3045.24
11/03/11	15:37	40850.65	73.63	3045.40
12/01/11	12:20	40878.51	73.87	3045.16
01/25/12	9:25	40933.39	73.75	3045.28
02/07/12	11:02	40946.46	73.40	3045.63
03/22/12	13:21	40990.56	72.98	3046.05
04/18/12	15:08	41017.63	73.31	3045.72
04/24/12	13:46	41023.57	73.32	3045.71
05/24/12	13:22	41053.56	73.44	3045.59
06/07/12	7:37	41067.32	73.57	3045.46
08/27/12	14:33	41148.61	74.25	3044.78
09/06/12	13:40	41158.57	74.75	3044.28
10/25/12	12:00	41207.50	74.47	3044.56
11/15/12	13:12	41228.55	74.35	3044.68
12/20/12	15:45	41263.66	74.02	3045.01
01/14/13	14:08	41288.59	73.96	3045.07
2/7/2013	10:15	41312.43	73.79	3045.24
3/5/2013	13:21	41338.56	73.65	3045.38
4/26/2013	11:00	41390.46	73.55	3045.48
5/14/2013	16:00	41408.67	73.60	3045.43
8/6/2013	8:00	41492.33	73.41	3045.62
11/27/2013	7:37	41605.32	74.10	3044.93
3/19/2014	18:00	41717.75	71.58	3047.45
5/13/2014	13:06	41772.55	72.80	3046.23



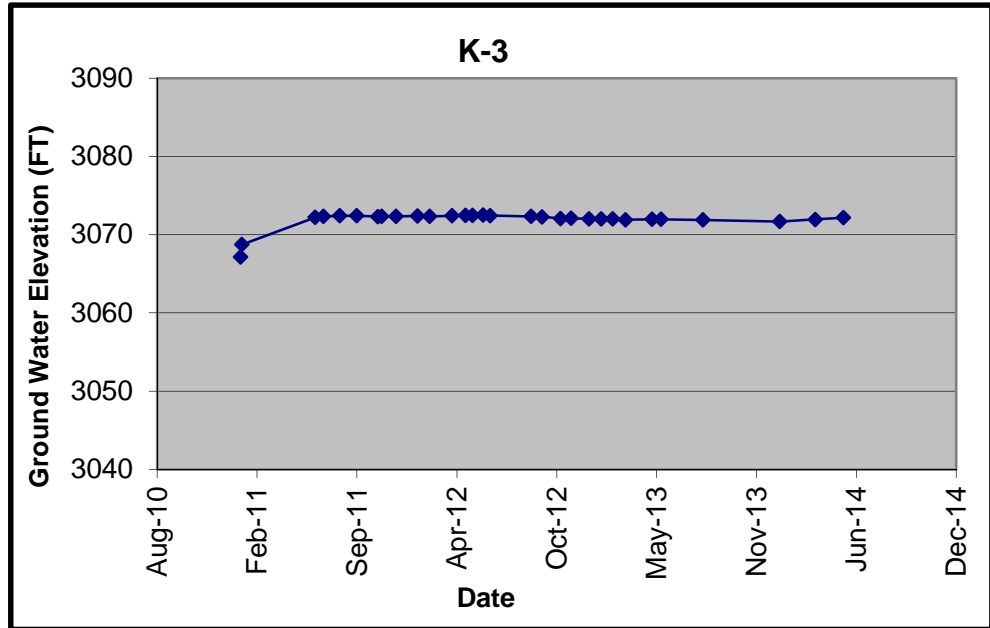
Well ID:	K-2
Measuring Point Elevation:	3138.91
Completion Date:	01/06/11
Completion Static Water Level:	62.41

DATE	TIME	DATE/ TIME	SWL	SWL ELEVATION
01/07/11		40550.00	62.41	3076.50
01/26/11	12:00	40569.50	64.92	3073.99
06/22/11	8:50	40716.37	59.34	3079.57
07/08/11	7:12	40732.30	59.73	3079.18
08/10/11	10:06	40765.42	60.78	3078.13
09/13/11	14:55	40799.62	61.43	3077.48
10/25/11	9:30	40841.40	61.75	3077.16
11/02/11	14:58	40849.62	61.79	3077.12
12/01/11	10:54	40878.45	61.82	3077.09
01/12/12	8:51	40920.37	61.98	3076.93
02/06/12	11:54	40945.50	61.68	3077.23
03/22/12	10:08	40990.42	60.62	3078.29
04/18/12	13:23	41017.56	60.88	3078.03
05/02/12	11:12	41031.47	61.00	3077.91
05/23/12	15:23	41052.64	61.28	3077.63
06/06/12	15:52	41066.66	61.51	3077.40
08/27/12	18:00	41148.75	62.49	3076.42
09/18/12	12:25	41170.52	62.81	3076.10
10/25/12	10:32	41207.44	62.30	3076.61
12/05/12	11:29	41248.48	62.92	3075.99
12/21/12	7:42	41264.32	62.68	3076.23
01/14/13	13:12	41303.55	62.58	3076.33
02/07/13	7:35	41312.32	62.57	3076.34
03/04/13	8:30	41337.35	62.51	3076.40
04/26/13	13:36	41390.57	62.23	3076.68
05/14/13	10:58	41408.46	61.90	3077.01
08/06/13	11:40	41492.49	62.41	3076.50
01/07/14	10:47	41646.45	62.57	3076.34
03/19/14	11:25	41717.48	60.36	3078.55
05/15/14	8:25	41774.35	60.84	3078.07



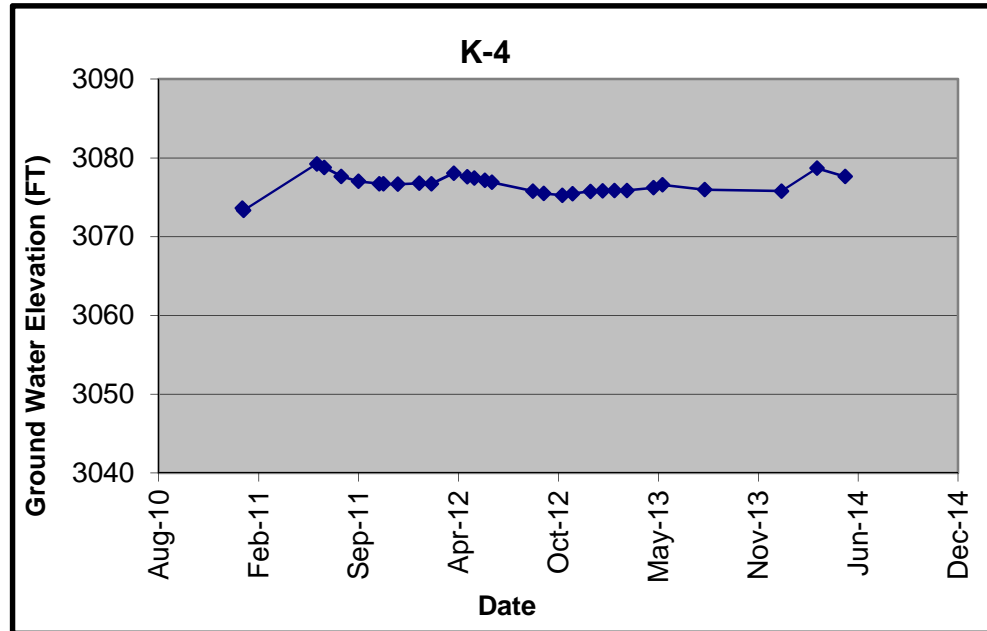
Well ID:	K-3
Measuring Point Elevation:	3129.66
Completion Date:	01/24/11
Completion Static Water Level:	62.50

DATE	TIME	DATE/ TIME	SWL	SWL ELEVATION
01/24/11		40567.00	62.50	3067.16
01/26/11	12:00	40569.50	60.91	3068.75
06/22/11	9:53	40716.41	57.44	3072.22
07/08/11	11:50	40732.49	57.32	3072.34
08/10/11	10:00	40765.42	57.24	3072.42
09/13/11	14:59	40799.62	57.24	3072.42
10/25/11	11:20	40841.47	57.34	3072.32
11/02/11	15:03	40849.63	57.31	3072.35
12/01/11	10:57	40878.46	57.33	3072.33
01/13/12	10:14	40921.43	57.26	3072.40
02/06/12	12:00	40945.50	57.32	3072.34
03/22/12	10:04	40990.42	57.24	3072.42
04/18/12	13:14	41017.55	57.19	3072.47
05/02/12	13:20	41031.56	57.17	3072.49
05/23/12	15:15	41052.64	57.15	3072.51
06/06/12	15:40	41066.65	57.21	3072.45
08/27/12	17:53	41148.75	57.33	3072.33
09/18/12	13:01	41170.54	57.39	3072.27
10/25/12	10:27	41207.44	57.59	3072.07
11/15/12	12:05	41228.50	57.57	3072.09
12/21/12	7:50	41264.33	57.62	3072.04
01/14/13	16:01	41288.67	57.63	3072.03
02/07/13	7:28	41312.31	57.65	3072.01
03/04/13	9:30	41337.40	57.76	3071.90
04/26/13	13:44	41390.57	57.68	3071.98
05/14/13	11:45	41408.49	57.69	3071.97
08/06/13	13:00	41492.54	57.77	3071.89
01/07/14	13:45	41646.57	57.97	3071.69
03/19/14	9:45	41717.41	57.72	3071.94
5/14/2014	16:30	41773.69	57.49	3072.17



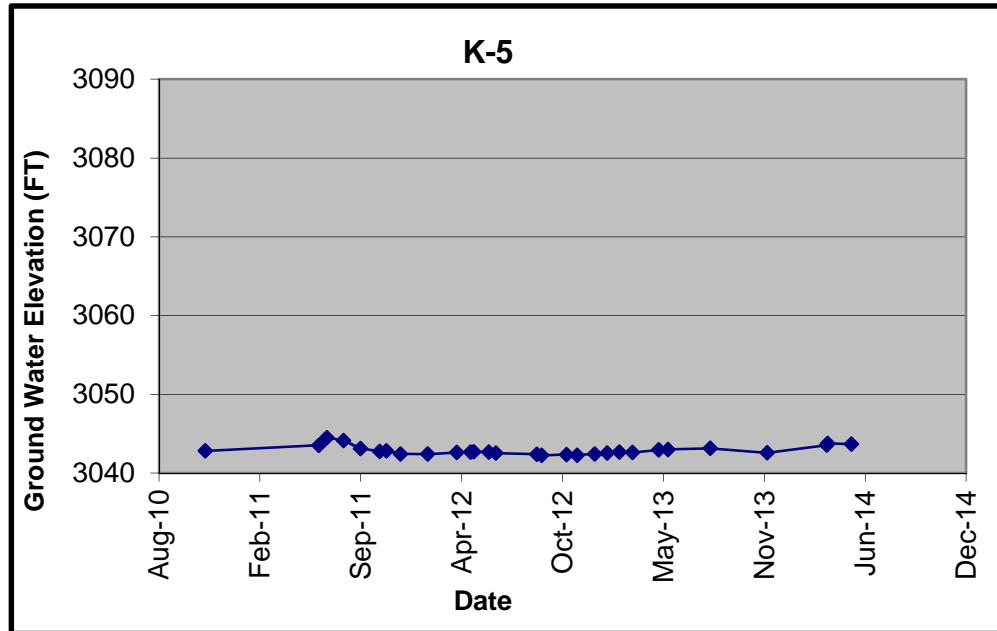
Well ID:	K-4
Measuring Point Elevation:	3129.47
Completion Date:	01/24/11
Completion Static Water Level:	55.83

DATE	TIME	DATE/ TIME	SWL	SWL ELEVATION
01/24/11		40567.00	55.83	3073.64
01/26/11	12:00	40569.50	56.14	3073.33
06/22/11	10:27	40716.44	50.23	3079.24
07/07/11	11:52	40731.49	50.69	3078.78
08/10/11	10:02	40765.42	51.81	3077.66
09/13/11	15:01	40799.63	52.45	3077.02
10/25/11	10:50	40841.45	52.75	3076.72
11/02/11	15:02	40849.63	52.78	3076.69
12/01/11	10:59	40878.46	52.81	3076.66
01/13/12	10:58	40921.46	52.70	3076.77
02/06/12	12:02	40945.50	52.77	3076.70
03/22/12	10:02	40990.42	51.41	3078.06
04/18/12	13:16	41017.55	51.87	3077.60
05/02/12	12:52	41031.54	52.03	3077.44
05/23/12	15:17	41052.64	52.32	3077.15
06/06/12	15:42	41066.65	52.58	3076.89
08/27/12	17:54	41148.75	53.68	3075.79
09/18/12	13:30	41170.56	54.00	3075.47
10/25/12	10:29	41207.44	54.22	3075.25
11/15/12	11:38	41228.48	54.02	3075.45
12/21/12	7:50	41264.33	53.73	3075.74
01/14/13	16:00	41288.67	53.65	3075.82
02/07/13	7:30	41312.31	53.60	3075.87
03/04/13	10:25	41337.43	53.60	3075.87
04/26/13	13:46	41390.57	53.26	3076.21
05/14/13	12:07	41408.50	52.90	3076.57
08/06/13	12:45	41492.53	53.51	3075.96
1/7/2014	12:58	41646.54	53.68	3075.79
3/19/2014	10:10	41717.42	50.79	3078.68
5/14/2014	17:00	41773.71	51.84	3077.63



Well ID:	K-5
Measuring Point Elevation:	3147.98
Completion Date:	11/10/10
Completion Static Water Level:	105.16

DATE	TIME	DATE/ TIME	SWL	SWL ELEVATION
11/10/10		40492.00	105.16	3042.82
06/22/11	14:30	40716.60	104.44	3043.54
07/08/11	14:40	40732.61	103.47	3044.51
08/10/11	17:40	40765.74	103.84	3044.14
09/13/11	8:40	40799.36	104.85	3043.13
10/21/11	10:05	40837.42	105.21	3042.77
11/03/11	15:51	40850.66	105.14	3042.84
12/01/11	13:30	40878.56	105.54	3042.44
01/24/12	17:07	40932.71	105.57	3042.41
03/22/12	13:53	40990.58	105.37	3042.61
04/18/12	16:44	41017.70	105.32	3042.66
04/24/12	17:23	41023.72	105.26	3042.72
05/24/12	14:03	41053.59	105.31	3042.67
06/07/12	9:13	41067.38	105.44	3042.54
08/27/12	15:17	41148.64	105.59	3042.39
09/06/12	16:10	41158.67	105.73	3042.25
10/25/12	13:40	41207.57	105.62	3042.36
11/15/12	14:36	41228.61	105.71	3042.27
12/20/12	16:06	41263.67	105.54	3042.44
01/14/13	14:48	41288.62	105.42	3042.56
02/07/13	10:43	41312.45	105.30	3042.68
03/05/13	10:35	41338.44	105.37	3042.61
04/26/13	10:18	41390.43	105.03	3042.95
05/14/13	16:53	41408.70	104.97	3043.01
08/06/13	8:50	41492.37	104.83	3043.15
11/27/13	8:23	41605.35	105.40	3042.58
03/25/14	13:30	41723.56	104.42	3043.56
3/27/2014	12:45	41725.53	104.21	3043.77
5/13/2014	10:07	41772.42	104.30	3043.68



Well ID:	K-6
Measuring Point Elevation:	3140.45
Completion Date:	01/07/11
Completion Static Water Level:	73.54

DATE	TIME	DATE/ TIME	SWL	SWL ELEVATION
01/22/11		40565.00	73.54	3066.91
01/26/11	12:00	40569.50	73.54	3066.91
06/22/11	9:05	40716.38	73.02	3067.43
07/08/11	7:10	40732.30	72.37	3068.08
08/10/11	10:08	40765.42	72.37	3068.08
09/13/11	14:53	40799.62	72.37	3068.08
10/25/11	10:00	40841.42	72.44	3068.01
11/02/11	14:57	40849.62	72.32	3068.13
12/01/11	10:52	40878.45	72.48	3067.97
01/13/12	8:51	40921.37	71.98	3068.47
02/06/12	11:52	40945.49	72.25	3068.20
03/22/12	10:06	40990.42	72.18	3068.27
04/18/12	13:25	41017.56	72.00	3068.45
05/02/12	11:53	41031.50	72.05	3068.40
05/23/12	15:21	41052.64	71.84	3068.61
06/06/12	15:50	41066.66	72.11	3068.34
08/27/12	18:00	41148.75	71.96	3068.49
09/18/12	11:45	41170.49	71.94	3068.51
10/25/12	10:34	41207.44	73.11	3067.34
11/15/12	11:28	41228.48	72.19	3068.26
12/21/12	7:42	41264.32	72.08	3068.37
01/14/13	15:56	41288.66	71.96	3068.49
02/07/13	7:32	41312.31	72.09	3068.36
03/04/13	8:55	41337.37	72.11	3068.34
04/26/13	13:38	41390.57	72.06	3068.39
05/14/13	9:56	41408.41	72.04	3068.41
08/06/13	10:55	41492.45	72.09	3068.36
01/07/14	11:29	41646.48	72.04	3068.41
03/19/14	12:00	41717.50	72.07	3068.38
05/14/14	18:24	41773.77	72.09	3068.36

